

**Laurens County Site 14 Parcel 3**

Not Reported

Gray Court, SC 29645

Inquiry Number: 5267637.2s

April 23, 2018

# The EDR Radius Map™ Report with GeoCheck®



6 Armstrong Road, 4th floor  
Shelton, CT 06484  
Toll Free: 800.352.0050  
[www.edrnet.com](http://www.edrnet.com)

# TABLE OF CONTENTS

| <u>SECTION</u>   | <u>PAGE</u> |
|--|-------------|
| Executive Summary .....                                  | ES1         |
| Overview Map .....                                       | 2           |
| Detail Map .....   | 3           |
| Map Findings Summary .....                               | 4           |
| Map Findings .....                                       | 8           |
| Orphan Summary .....                                     | 9           |
| Government Records Searched/Data Currency Tracking ..... | GR-1        |
| <br><b><u>GEOCHECK ADDENDUM</u></b>                      |             |
| Physical Setting Source Addendum .....                   | A-1         |
| Physical Setting Source Summary .....                    | A-2         |
| Physical Setting SSURGO Soil Map .....                   | A-5         |
| Physical Setting Source Map .....                        | A-11        |
| Physical Setting Source Map Findings .....               | A-13        |
| Physical Setting Source Records Searched .....           | PSGR-1      |

***Thank you for your business.***  
Please contact EDR at 1-800-352-0050  
with any questions or comments.

## **Disclaimer - Copyright and Trademark Notice**

This Report contains certain information obtained from a variety of public and other sources reasonably available to Environmental Data Resources, Inc. It cannot be concluded from this Report that coverage information for the target and surrounding properties does not exist from other sources. **NO WARRANTY EXPRESSED OR IMPLIED, IS MADE WHATSOEVER IN CONNECTION WITH THIS REPORT. ENVIRONMENTAL DATA RESOURCES, INC. SPECIFICALLY DISCLAIMS THE MAKING OF ANY SUCH WARRANTIES, INCLUDING WITHOUT LIMITATION, MERCHANTABILITY OR FITNESS FOR A PARTICULAR USE OR PURPOSE. ALL RISK IS ASSUMED BY THE USER. IN NO EVENT SHALL ENVIRONMENTAL DATA RESOURCES, INC. BE LIABLE TO ANYONE, WHETHER ARISING OUT OF ERRORS OR OMISSIONS, NEGLIGENCE, ACCIDENT OR ANY OTHER CAUSE, FOR ANY LOSS OF DAMAGE, INCLUDING, WITHOUT LIMITATION, SPECIAL, INCIDENTAL, CONSEQUENTIAL, OR EXEMPLARY DAMAGES. ANY LIABILITY ON THE PART OF ENVIRONMENTAL DATA RESOURCES, INC. IS STRICTLY LIMITED TO A REFUND OF THE AMOUNT PAID FOR THIS REPORT.** Purchaser accepts this Report "AS IS". Any analyses, estimates, ratings, environmental risk levels or risk codes provided in this Report are provided for illustrative purposes only, and are not intended to provide, nor should they be interpreted as providing any facts regarding, or prediction or forecast of, any environmental risk for any property. Only a Phase I Environmental Site Assessment performed by an environmental professional can provide information regarding the environmental risk for any property. Additionally, the information provided in this Report is not to be construed as legal advice.

Copyright 2018 by Environmental Data Resources, Inc. All rights reserved. Reproduction in any media or format, in whole or in part, of any report or map of Environmental Data Resources, Inc., or its affiliates, is prohibited without prior written permission.

EDR and its logos (including Sanborn and Sanborn Map) are trademarks of Environmental Data Resources, Inc. or its affiliates. All other trademarks used herein are the property of their respective owners.

## EXECUTIVE SUMMARY

A search of available environmental records was conducted by Environmental Data Resources, Inc (EDR). The report was designed to assist parties seeking to meet the search requirements of EPA's Standards and Practices for All Appropriate Inquiries (40 CFR Part 312), the ASTM Standard Practice for Environmental Site Assessments (E 1527-13), the ASTM Standard Practice for Environmental Site Assessments for Forestland or Rural Property (E 2247-16), the ASTM Standard Practice for Limited Environmental Due Diligence: Transaction Screen Process (E 1528-14) or custom requirements developed for the evaluation of environmental risk associated with a parcel of real estate.

### TARGET PROPERTY INFORMATION

#### ADDRESS

NOT REPORTED  
GRAY COURT, SC 29645

#### COORDINATES

|                                |                             |
|--------------------------------|-----------------------------|
| Latitude (North):              | 34.6460910 - 34° 38' 45.92" |
| Longitude (West):              | 82.1278190 - 82° 7' 40.14"  |
| Universal Transverse Mercator: | Zone 17                     |
| UTM X (Meters):                | 396638.8                    |
| UTM Y (Meters):                | 3834179.0                   |
| Elevation:                     | 820 ft. above sea level     |

### USGS TOPOGRAPHIC MAP ASSOCIATED WITH TARGET PROPERTY

|                      |                          |
|----------------------|--------------------------|
| Target Property Map: | 6063769 FOUNTAIN INN, SC |
| Version Date:        | 2014                     |
| Northeast Map:       | 6063817 WOODRUFF, SC     |
| Version Date:        | 2014                     |

### AERIAL PHOTOGRAPHY IN THIS REPORT

|                         |          |
|-------------------------|----------|
| Portions of Photo from: | 20150424 |
| Source:                 | USDA     |

MAPPED SITES SUMMARY

Target Property Address:  
NOT REPORTED  
GRAY COURT, SC 29645

Click on Map ID to see full detail.

| MAP ID | SITE NAME | ADDRESS | DATABASE ACRONYMS | RELATIVE ELEVATION | DIST (ft. & mi.)<br>DIRECTION |
|--------|-----------|---------|-------------------|--------------------|-------------------------------|
|--------|-----------|---------|-------------------|--------------------|-------------------------------|

NO MAPPED SITES FOUND

## EXECUTIVE SUMMARY

### TARGET PROPERTY SEARCH RESULTS

The target property was not listed in any of the databases searched by EDR.

### DATABASES WITH NO MAPPED SITES

No mapped sites were found in EDR's search of available ("reasonably ascertainable ") government records either on the target property or within the search radius around the target property for the following databases:

### STANDARD ENVIRONMENTAL RECORDS

#### ***Federal NPL site list***

NPL..... National Priority List  
Proposed NPL..... Proposed National Priority List Sites  
NPL LIENS..... Federal Superfund Liens

#### ***Federal Delisted NPL site list***

Delisted NPL..... National Priority List Deletions

#### ***Federal CERCLIS list***

FEDERAL FACILITY..... Federal Facility Site Information listing  
SEMS..... Superfund Enterprise Management System

#### ***Federal CERCLIS NFRAP site list***

SEMS-ARCHIVE..... Superfund Enterprise Management System Archive

#### ***Federal RCRA CORRACTS facilities list***

CORRACTS..... Corrective Action Report

#### ***Federal RCRA non-CORRACTS TSD facilities list***

RCRA-TSDF..... RCRA - Treatment, Storage and Disposal

#### ***Federal RCRA generators list***

RCRA-LQG..... RCRA - Large Quantity Generators  
RCRA-SQG..... RCRA - Small Quantity Generators  
RCRA-CESQG..... RCRA - Conditionally Exempt Small Quantity Generator

#### ***Federal institutional controls / engineering controls registries***

LUCIS..... Land Use Control Information System  
US ENG CONTROLS..... Engineering Controls Sites List

## EXECUTIVE SUMMARY

US INST CONTROL..... Sites with Institutional Controls

### ***Federal ERNS list***

ERNS..... Emergency Response Notification System

### ***State- and tribal - equivalent CERCLIS***

SHWS..... Site Assessment Section Project List

### ***State and tribal landfill and/or solid waste disposal site lists***

SWF/LF..... Permitted Landfills List

### ***State and tribal leaking storage tank lists***

LUST..... Leaking Underground Storage Tank List

INDIAN LUST..... Leaking Underground Storage Tanks on Indian Land

### ***State and tribal registered storage tank lists***

FEMA UST..... Underground Storage Tank Listing

UST..... Comprehensive Underground Storage Tanks

AST..... Aboveground Storage Tank List

INDIAN UST..... Underground Storage Tanks on Indian Land

### ***State and tribal institutional control / engineering control registries***

RCR..... Registry of Conditional Remedies

AUL..... Land Use Controls

### ***State and tribal voluntary cleanup sites***

VCP..... Voluntary Cleanup Sites

INDIAN VCP..... Voluntary Cleanup Priority Listing

### ***State and tribal Brownfields sites***

BROWNFIELDS..... Brownfields Sites Listing

## **ADDITIONAL ENVIRONMENTAL RECORDS**

### ***Local Brownfield lists***

US BROWNFIELDS..... A Listing of Brownfields Sites

### ***Local Lists of Landfill / Solid Waste Disposal Sites***

SWRCY..... Solid Waste Recycling Facilities

INDIAN ODI..... Report on the Status of Open Dumps on Indian Lands

DEBRIS REGION 9..... Torres Martinez Reservation Illegal Dump Site Locations

ODI..... Open Dump Inventory

IHS OPEN DUMPS..... Open Dumps on Indian Land

### ***Local Lists of Hazardous waste / Contaminated Sites***

US HIST CDL..... Delisted National Clandestine Laboratory Register

## EXECUTIVE SUMMARY

ALLSITES..... Site Assessment & Remediation Public Record Database  
CDL..... Clandestine Drug Lab Sites  
US CDL..... National Clandestine Laboratory Register

### **Local Land Records**

LIENS 2..... CERCLA Lien Information

### **Records of Emergency Release Reports**

HMIRS..... Hazardous Materials Information Reporting System  
SPILLS..... Spills Database List  
SPILLS 90..... SPILLS 90 data from FirstSearch  
SPILLS 80..... SPILLS 80 data from FirstSearch

### **Other Ascertainable Records**

RCRA NonGen / NLR..... RCRA - Non Generators / No Longer Regulated  
FUDS..... Formerly Used Defense Sites  
DOD..... Department of Defense Sites  
SCRD DRYCLEANERS..... State Coalition for Remediation of Drycleaners Listing  
US FIN ASSUR..... Financial Assurance Information  
EPA WATCH LIST..... EPA WATCH LIST  
2020 COR ACTION..... 2020 Corrective Action Program List  
TSCA..... Toxic Substances Control Act  
TRIS..... Toxic Chemical Release Inventory System  
SSTS..... Section 7 Tracking Systems  
ROD..... Records Of Decision  
RMP..... Risk Management Plans  
RAATS..... RCRA Administrative Action Tracking System  
PRP..... Potentially Responsible Parties  
PADS..... PCB Activity Database System  
ICIS..... Integrated Compliance Information System  
FTTS..... FIFRA/ TSCA Tracking System - FIFRA (Federal Insecticide, Fungicide, & Rodenticide Act)/TSCA (Toxic Substances Control Act)  
MLTS..... Material Licensing Tracking System  
COAL ASH DOE..... Steam-Electric Plant Operation Data  
COAL ASH EPA..... Coal Combustion Residues Surface Impoundments List  
PCB TRANSFORMER..... PCB Transformer Registration Database  
RADINFO..... Radiation Information Database  
HIST FTTS..... FIFRA/TSCA Tracking System Administrative Case Listing  
DOT OPS..... Incident and Accident Data  
CONSENT..... Superfund (CERCLA) Consent Decrees  
INDIAN RESERV..... Indian Reservations  
FUSRAP..... Formerly Utilized Sites Remedial Action Program  
UMTRA..... Uranium Mill Tailings Sites  
LEAD SMELTERS..... Lead Smelter Sites  
US AIRS..... Aerometric Information Retrieval System Facility Subsystem  
US MINES..... Mines Master Index File  
ABANDONED MINES..... Abandoned Mines  
FINDS..... Facility Index System/Facility Registry System  
DOCKET HWC..... Hazardous Waste Compliance Docket Listing  
ECHO..... Enforcement & Compliance History Information  
UXO..... Unexploded Ordnance Sites  
FUELS PROGRAM..... EPA Fuels Program Registered Listing

## EXECUTIVE SUMMARY

|                          |  |
|--------------------------|--|
| AIRS.....                | Permitted Airs Facility Listing          |
| ASBESTOS.....            | ASBESTOS                                 |
| COAL ASH.....            | Coal Ash Disposal Sites                  |
| DRYCLEANERS.....         | Drycleaner Database                      |
| Financial Assurance..... | Financial Assurance Information Listing  |
| GWCI.....                | Groundwater Contamination Inventory      |
| NPDES.....               | Waste Water Treatment Facilities Listing |
| UIC.....                 | Underground Injection Wells Listing      |

### EDR HIGH RISK HISTORICAL RECORDS

#### ***EDR Exclusive Records***

|                       |   |
|-----------------------|---|
| EDR MGP.....          | EDR Proprietary Manufactured Gas Plants |
| EDR Hist Auto.....    | EDR Exclusive Historical Auto Stations  |
| EDR Hist Cleaner..... | EDR Exclusive Historical Cleaners       |

### EDR RECOVERED GOVERNMENT ARCHIVES

#### ***Exclusive Recovered Govt. Archives***

|               |  |
|---------------|--|
| RGA HWS.....  | Recovered Government Archive State Hazardous Waste Facilities List |
| RGA LF.....   | Recovered Government Archive Solid Waste Facilities List           |
| RGA LUST..... | Recovered Government Archive Leaking Underground Storage Tank      |

### SURROUNDING SITES: SEARCH RESULTS

Surrounding sites were not identified.

Unmappable (orphan) sites are not considered in the foregoing analysis.

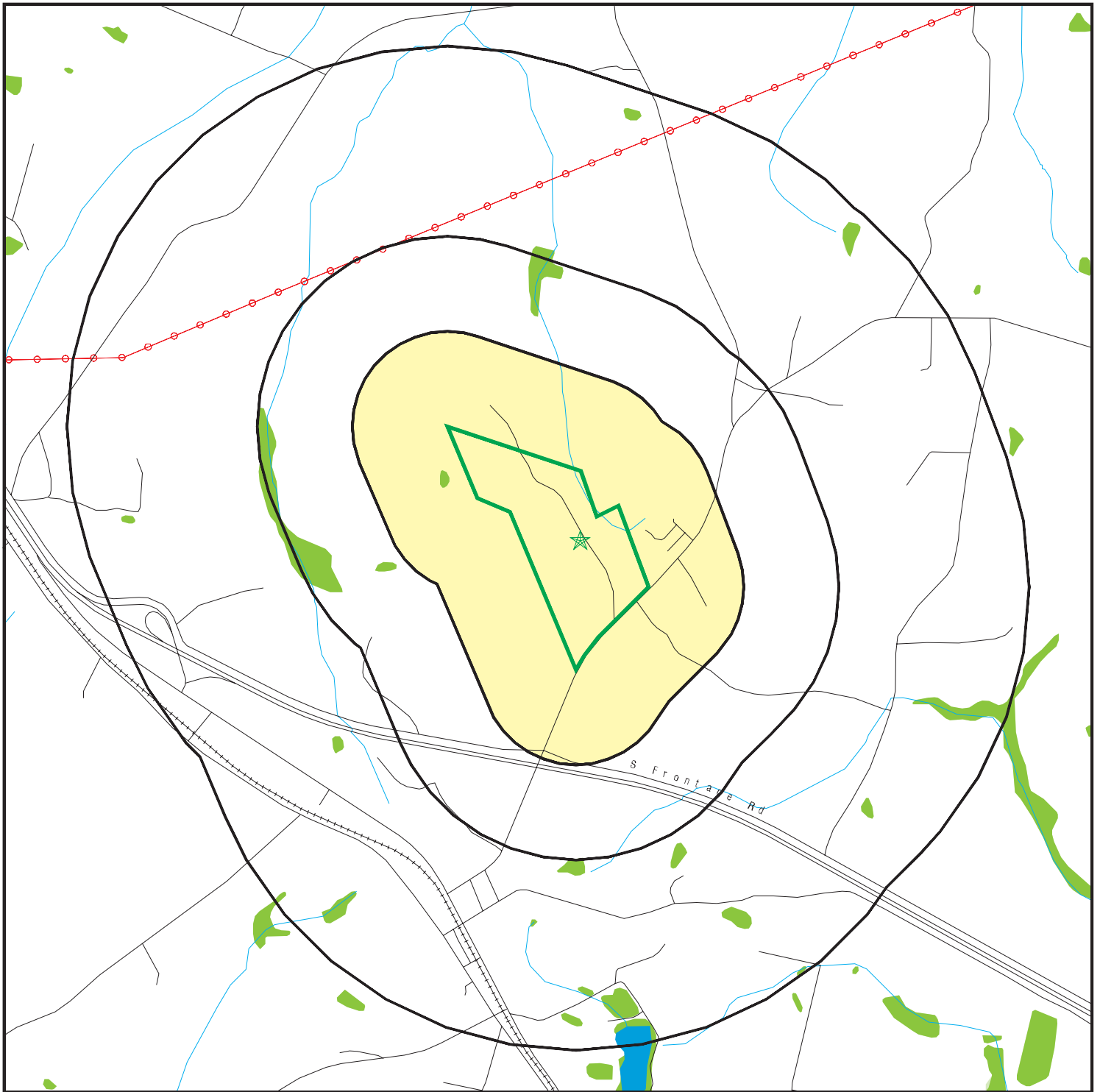


## EXECUTIVE SUMMARY


Due to poor or inadequate address information, the following sites were not mapped. Count: 2 records.


| <u>Site Name</u>      | <u>Database(s)</u> |
|-----------------------|--------------------|
| HOUSTON PROPERTY SITE | SHWS               |
| VISSAGE AUTO PARTS CO | LUST, UST          |

# OVERVIEW MAP - 5267637.2S



 Target Property

 Sites at elevations higher than or equal to the target property

 Sites at elevations lower than the target property

 Manufactured Gas Plants


 National Priority List Sites

 Dept. Defense Sites

 Indian Reservations BIA

 Power transmission lines

 100-year flood zone

 500-year flood zone

 National Wetland Inventory

 State Wetlands

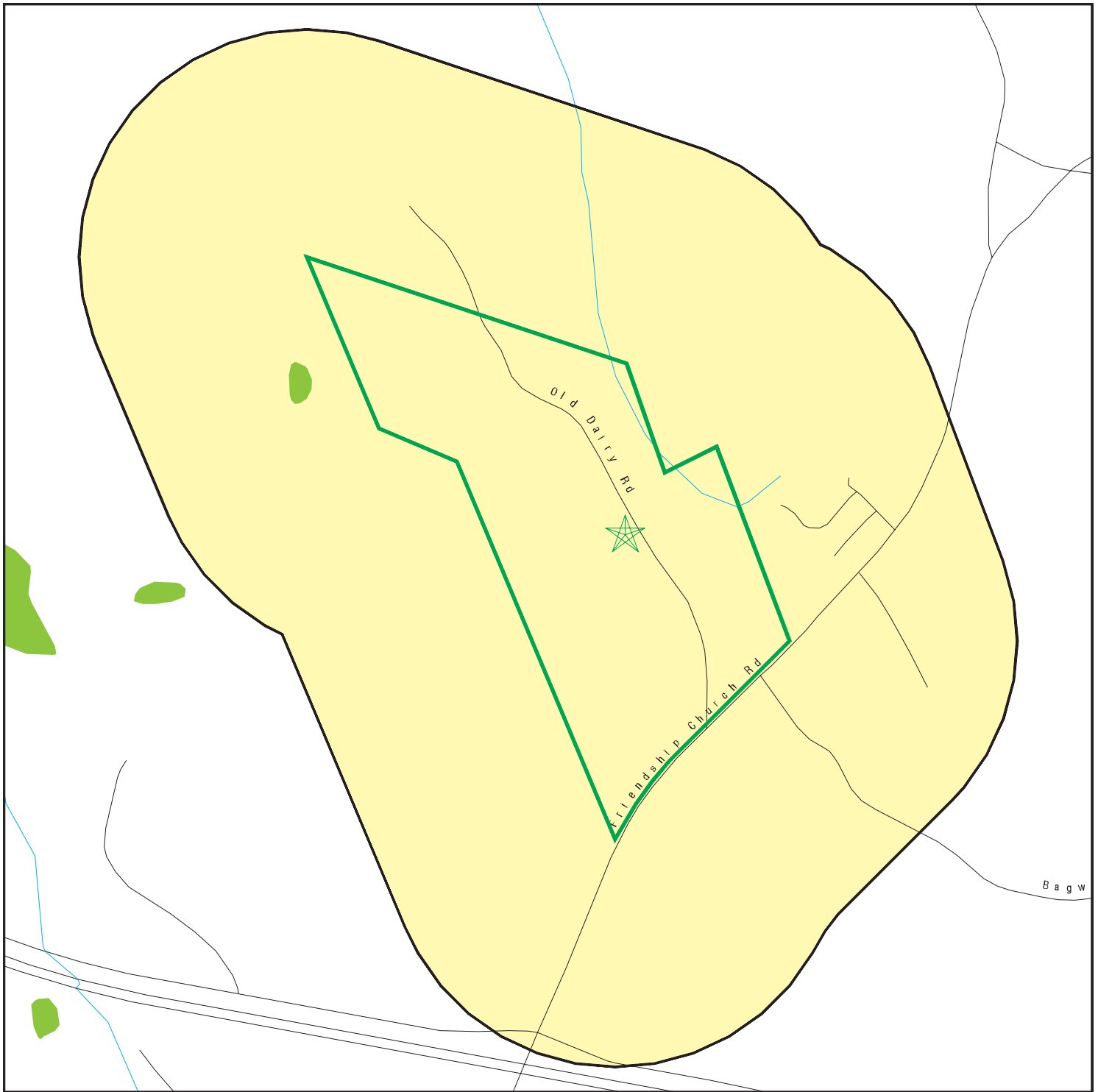
 Upgradient Area








This report includes Interactive Map Layers to display and/or hide map information. The legend includes only those icons for the default map view.

SITE NAME: Laurens County Site 14 Parcel 3  
ADDRESS: Not Reported  
Gray Court SC 29645  
LAT/LONG: 34.646091 / 82.127819

CLIENT: Thomas & Hutton  
CONTACT: Kate McCoy  
INQUIRY #: 5267637.2s  
DATE: April 23, 2018 11:07 am

# DETAIL MAP - 5267637.2S



-  Target Property
-  Sites at elevations higher than or equal to the target property
-  Sites at elevations lower than the target property
-  Manufactured Gas Plants
-  Sensitive Receptors
-  National Priority List Sites
-  Dept. Defense Sites

-  Indian Reservations BIA
-  100-year flood zone
-  500-year flood zone
-  National Wetland Inventory
-  State Wetlands

This report includes Interactive Map Layers to display and/or hide map information. The legend includes only those icons for the default map view.

SITE NAME: Laurens County Site 14 Parcel 3  
 ADDRESS: Not Reported  
 Gray Court SC 29645  
 LAT/LONG: 34.646091 / 82.127819

CLIENT: Thomas & Hutton  
 CONTACT: Kate McCoy  
 INQUIRY #: 5267637.2s  
 DATE: April 23, 2018 11:08 am

## MAP FINDINGS SUMMARY

| Database   | Search<br>Distance<br>(Miles) | Target<br>Property | < 1/8 | 1/8 - 1/4 | 1/4 - 1/2 | 1/2 - 1 | > 1 | Total<br>Plotted |
|--|-------------------------------|--------------------|-------|-----------|-----------|---------|-----|------------------|
| <b>STANDARD ENVIRONMENTAL RECORDS</b>  |                               |                    |       |           |           |         |     |                  |
| <b><i>Federal NPL site list</i></b>  |                               |                    |       |           |           |         |     |                  |
| NPL  | 1.000                         |                    | 0     | 0         | 0         | 0       | NR  | 0                |
| Proposed NPL   | 1.000                         |                    | 0     | 0         | 0         | 0       | NR  | 0                |
| NPL LIENS  | 0.001                         |                    | 0     | NR        | NR        | NR      | NR  | 0                |
| <b><i>Federal Delisted NPL site list</i></b>                                       |                               |                    |       |           |           |         |     |                  |
| Delisted NPL   | 1.000                         |                    | 0     | 0         | 0         | 0       | NR  | 0                |
| <b><i>Federal CERCLIS list</i></b>   |                               |                    |       |           |           |         |     |                  |
| FEDERAL FACILITY   | 0.500                         |                    | 0     | 0         | 0         | NR      | NR  | 0                |
| SEMS   | 0.500                         |                    | 0     | 0         | 0         | NR      | NR  | 0                |
| <b><i>Federal CERCLIS NFRAP site list</i></b>                                      |                               |                    |       |           |           |         |     |                  |
| SEMS-ARCHIVE   | 0.500                         |                    | 0     | 0         | 0         | NR      | NR  | 0                |
| <b><i>Federal RCRA CORRACTS facilities list</i></b>                                |                               |                    |       |           |           |         |     |                  |
| CORRACTS   | 1.000                         |                    | 0     | 0         | 0         | 0       | NR  | 0                |
| <b><i>Federal RCRA non-CORRACTS TSD facilities list</i></b>                        |                               |                    |       |           |           |         |     |                  |
| RCRA-TSDF  | 0.500                         |                    | 0     | 0         | 0         | NR      | NR  | 0                |
| <b><i>Federal RCRA generators list</i></b>   |                               |                    |       |           |           |         |     |                  |
| RCRA-LQG   | 0.250                         |                    | 0     | 0         | NR        | NR      | NR  | 0                |
| RCRA-SQG   | 0.250                         |                    | 0     | 0         | NR        | NR      | NR  | 0                |
| RCRA-CESQG   | 0.250                         |                    | 0     | 0         | NR        | NR      | NR  | 0                |
| <b><i>Federal institutional controls /<br/>engineering controls registries</i></b> |                               |                    |       |           |           |         |     |                  |
| LUCIS  | 0.500                         |                    | 0     | 0         | 0         | NR      | NR  | 0                |
| US ENG CONTROLS  | 0.500                         |                    | 0     | 0         | 0         | NR      | NR  | 0                |
| US INST CONTROL  | 0.500                         |                    | 0     | 0         | 0         | NR      | NR  | 0                |
| <b><i>Federal ERNS list</i></b>  |                               |                    |       |           |           |         |     |                  |
| ERNS   | 0.001                         |                    | 0     | NR        | NR        | NR      | NR  | 0                |
| <b><i>State- and tribal - equivalent CERCLIS</i></b>                               |                               |                    |       |           |           |         |     |                  |
| SHWS   | 1.000                         |                    | 0     | 0         | 0         | 0       | NR  | 0                |
| <b><i>State and tribal landfill and/or<br/>solid waste disposal site lists</i></b> |                               |                    |       |           |           |         |     |                  |
| SWF/LF   | 0.500                         |                    | 0     | 0         | 0         | NR      | NR  | 0                |
| <b><i>State and tribal leaking storage tank lists</i></b>                          |                               |                    |       |           |           |         |     |                  |
| LUST   | 0.500                         |                    | 0     | 0         | 0         | NR      | NR  | 0                |
| INDIAN LUST  | 0.500                         |                    | 0     | 0         | 0         | NR      | NR  | 0                |
| <b><i>State and tribal registered storage tank lists</i></b>                       |                               |                    |       |           |           |         |     |                  |
| FEMA UST   | 0.250                         |                    | 0     | 0         | NR        | NR      | NR  | 0                |

## MAP FINDINGS SUMMARY

| Database   | Search Distance (Miles) | Target Property | < 1/8 | 1/8 - 1/4 | 1/4 - 1/2 | 1/2 - 1 | > 1 | Total Plotted |
|--|-------------------------|-----------------|-------|-----------|-----------|---------|-----|---------------|
| UST  | 0.250                   |                 | 0     | 0         | NR        | NR      | NR  | 0             |
| AST  | 0.250                   |                 | 0     | 0         | NR        | NR      | NR  | 0             |
| INDIAN UST   | 0.250                   |                 | 0     | 0         | NR        | NR      | NR  | 0             |
| <b>State and tribal institutional control / engineering control registries</b> |                         |                 |       |           |           |         |     |               |
| RCR  | 0.500                   |                 | 0     | 0         | 0         | NR      | NR  | 0             |
| AUL  | 0.500                   |                 | 0     | 0         | 0         | NR      | NR  | 0             |
| <b>State and tribal voluntary cleanup sites</b>                                |                         |                 |       |           |           |         |     |               |
| VCP  | 0.500                   |                 | 0     | 0         | 0         | NR      | NR  | 0             |
| INDIAN VCP   | 0.500                   |                 | 0     | 0         | 0         | NR      | NR  | 0             |
| <b>State and tribal Brownfields sites</b>                                      |                         |                 |       |           |           |         |     |               |
| BROWNFIELDS  | 0.500                   |                 | 0     | 0         | 0         | NR      | NR  | 0             |
| <b>ADDITIONAL ENVIRONMENTAL RECORDS</b>  |                         |                 |       |           |           |         |     |               |
| <b>Local Brownfield lists</b>  |                         |                 |       |           |           |         |     |               |
| US BROWNFIELDS   | 0.500                   |                 | 0     | 0         | 0         | NR      | NR  | 0             |
| <b>Local Lists of Landfill / Solid Waste Disposal Sites</b>                    |                         |                 |       |           |           |         |     |               |
| SWRCY  | 0.500                   |                 | 0     | 0         | 0         | NR      | NR  | 0             |
| INDIAN ODI   | 0.500                   |                 | 0     | 0         | 0         | NR      | NR  | 0             |
| DEBRIS REGION 9  | 0.500                   |                 | 0     | 0         | 0         | NR      | NR  | 0             |
| ODI  | 0.500                   |                 | 0     | 0         | 0         | NR      | NR  | 0             |
| IHS OPEN DUMPS   | 0.500                   |                 | 0     | 0         | 0         | NR      | NR  | 0             |
| <b>Local Lists of Hazardous waste / Contaminated Sites</b>                     |                         |                 |       |           |           |         |     |               |
| US HIST CDL  | 0.001                   |                 | 0     | NR        | NR        | NR      | NR  | 0             |
| ALLSITES   | 0.500                   |                 | 0     | 0         | 0         | NR      | NR  | 0             |
| CDL  | 0.001                   |                 | 0     | NR        | NR        | NR      | NR  | 0             |
| US CDL   | 0.001                   |                 | 0     | NR        | NR        | NR      | NR  | 0             |
| <b>Local Land Records</b>  |                         |                 |       |           |           |         |     |               |
| LIENS 2  | 0.001                   |                 | 0     | NR        | NR        | NR      | NR  | 0             |
| <b>Records of Emergency Release Reports</b>                                    |                         |                 |       |           |           |         |     |               |
| HMIRS  | 0.001                   |                 | 0     | NR        | NR        | NR      | NR  | 0             |
| SPILLS   | 0.001                   |                 | 0     | NR        | NR        | NR      | NR  | 0             |
| SPILLS 90  | 0.001                   |                 | 0     | NR        | NR        | NR      | NR  | 0             |
| SPILLS 80  | 0.001                   |                 | 0     | NR        | NR        | NR      | NR  | 0             |
| <b>Other Ascertainable Records</b>   |                         |                 |       |           |           |         |     |               |
| RCRA NonGen / NLR  | 0.250                   |                 | 0     | 0         | NR        | NR      | NR  | 0             |
| FUDS   | 1.000                   |                 | 0     | 0         | 0         | 0       | NR  | 0             |
| DOD  | 1.000                   |                 | 0     | 0         | 0         | 0       | NR  | 0             |
| SCRD DRYCLEANERS   | 0.500                   |                 | 0     | 0         | 0         | NR      | NR  | 0             |

## MAP FINDINGS SUMMARY

| Database            | Search Distance (Miles) | Target Property | < 1/8 | 1/8 - 1/4 | 1/4 - 1/2 | 1/2 - 1 | > 1 | Total Plotted |
|---------------------|-------------------------|-----------------|-------|-----------|-----------|---------|-----|---------------|
| US FIN ASSUR        | 0.001                   |                 | 0     | NR        | NR        | NR      | NR  | 0             |
| EPA WATCH LIST      | 0.001                   |                 | 0     | NR        | NR        | NR      | NR  | 0             |
| 2020 COR ACTION     | 0.250                   |                 | 0     | 0         | NR        | NR      | NR  | 0             |
| TSCA                | 0.001                   |                 | 0     | NR        | NR        | NR      | NR  | 0             |
| TRIS                | 0.001                   |                 | 0     | NR        | NR        | NR      | NR  | 0             |
| SSTS                | 0.001                   |                 | 0     | NR        | NR        | NR      | NR  | 0             |
| ROD                 | 1.000                   |                 | 0     | 0         | 0         | 0       | NR  | 0             |
| RMP                 | 0.001                   |                 | 0     | NR        | NR        | NR      | NR  | 0             |
| RAATS               | 0.001                   |                 | 0     | NR        | NR        | NR      | NR  | 0             |
| PRP                 | 0.001                   |                 | 0     | NR        | NR        | NR      | NR  | 0             |
| PADS                | 0.001                   |                 | 0     | NR        | NR        | NR      | NR  | 0             |
| ICIS                | 0.001                   |                 | 0     | NR        | NR        | NR      | NR  | 0             |
| FTTS                | 0.001                   |                 | 0     | NR        | NR        | NR      | NR  | 0             |
| MLTS                | 0.001                   |                 | 0     | NR        | NR        | NR      | NR  | 0             |
| COAL ASH DOE        | 0.001                   |                 | 0     | NR        | NR        | NR      | NR  | 0             |
| COAL ASH EPA        | 0.500                   |                 | 0     | 0         | 0         | NR      | NR  | 0             |
| PCB TRANSFORMER     | 0.001                   |                 | 0     | NR        | NR        | NR      | NR  | 0             |
| RADINFO             | 0.001                   |                 | 0     | NR        | NR        | NR      | NR  | 0             |
| HIST FTTS           | 0.001                   |                 | 0     | NR        | NR        | NR      | NR  | 0             |
| DOT OPS             | 0.001                   |                 | 0     | NR        | NR        | NR      | NR  | 0             |
| CONSENT             | 1.000                   |                 | 0     | 0         | 0         | 0       | NR  | 0             |
| INDIAN RESERV       | 0.001                   |                 | 0     | NR        | NR        | NR      | NR  | 0             |
| FUSRAP              | 1.000                   |                 | 0     | 0         | 0         | 0       | NR  | 0             |
| UMTRA               | 0.500                   |                 | 0     | 0         | 0         | NR      | NR  | 0             |
| LEAD SMELTERS       | 0.001                   |                 | 0     | NR        | NR        | NR      | NR  | 0             |
| US AIRS             | 0.001                   |                 | 0     | NR        | NR        | NR      | NR  | 0             |
| US MINES            | 0.250                   |                 | 0     | 0         | NR        | NR      | NR  | 0             |
| ABANDONED MINES     | 0.001                   |                 | 0     | NR        | NR        | NR      | NR  | 0             |
| FINDS               | 0.001                   |                 | 0     | NR        | NR        | NR      | NR  | 0             |
| DOCKET HWC          | 0.001                   |                 | 0     | NR        | NR        | NR      | NR  | 0             |
| ECHO                | 0.001                   |                 | 0     | NR        | NR        | NR      | NR  | 0             |
| UXO                 | 1.000                   |                 | 0     | 0         | 0         | 0       | NR  | 0             |
| FUELS PROGRAM       | 0.250                   |                 | 0     | 0         | NR        | NR      | NR  | 0             |
| AIRS                | 0.001                   |                 | 0     | NR        | NR        | NR      | NR  | 0             |
| ASBESTOS            | TP                      |                 | NR    | NR        | NR        | NR      | NR  | 0             |
| COAL ASH            | 0.500                   |                 | 0     | 0         | 0         | NR      | NR  | 0             |
| DRYCLEANERS         | 0.250                   |                 | 0     | 0         | NR        | NR      | NR  | 0             |
| Financial Assurance | 0.001                   |                 | 0     | NR        | NR        | NR      | NR  | 0             |
| GWCI                | 0.500                   |                 | 0     | 0         | 0         | NR      | NR  | 0             |
| NPDES               | 0.001                   |                 | 0     | NR        | NR        | NR      | NR  | 0             |
| UIC                 | 0.001                   |                 | 0     | NR        | NR        | NR      | NR  | 0             |

### **EDR HIGH RISK HISTORICAL RECORDS**

#### ***EDR Exclusive Records***

|                  |       |  |   |    |    |    |    |   |
|------------------|-------|--|---|----|----|----|----|---|
| EDR MGP          | 1.000 |  | 0 | 0  | 0  | 0  | NR | 0 |
| EDR Hist Auto    | 0.125 |  | 0 | NR | NR | NR | NR | 0 |
| EDR Hist Cleaner | 0.125 |  | 0 | NR | NR | NR | NR | 0 |

### **EDR RECOVERED GOVERNMENT ARCHIVES**

#### ***Exclusive Recovered Govt. Archives***

|         |       |  |   |    |    |    |    |   |
|---------|-------|--|---|----|----|----|----|---|
| RGA HWS | 0.001 |  | 0 | NR | NR | NR | NR | 0 |
|---------|-------|--|---|----|----|----|----|---|

## MAP FINDINGS SUMMARY

| Database    | Search<br>Distance<br>(Miles) | Target<br>Property | < 1/8 | 1/8 - 1/4 | 1/4 - 1/2 | 1/2 - 1 | > 1 | Total<br>Plotted |
|-------------|-------------------------------|--------------------|-------|-----------|-----------|---------|-----|------------------|
| RGA LF      | 0.001                         |                    | 0     | NR        | NR        | NR      | NR  | 0                |
| RGA LUST    | 0.001                         |                    | 0     | NR        | NR        | NR      | NR  | 0                |
| - Totals -- |                               | 0                  | 0     | 0         | 0         | 0       | 0   | 0                |

### NOTES:

TP = Target Property

NR = Not Requested at this Search Distance

Sites may be listed in more than one database

Map ID  
Direction  
Distance  
Elevation

MAP FINDINGS

Site

Database(s)

EDR ID Number  
EPA ID Number

NO SITES FOUND



Count: 2 records.

ORPHAN SUMMARY

| City       | EDR ID     | Site Name             | Site Address                   | Zip   | Database(s) |
|------------|------------|-----------------------|--------------------------------|-------|-------------|
| GRAY COURT | S105528119 | HOUSTON PROPERTY SITE | S-107 3/4 MILE FROM FRONTAGE R | 29645 | SHWS        |
| OWINGS     | U003526363 | VISSAGE AUTO PARTS CO | FRIENDSHIP CHURCH RD           | 29645 | LUST, UST   |

# GOVERNMENT RECORDS SEARCHED / DATA CURRENCY TRACKING

To maintain currency of the following federal and state databases, EDR contacts the appropriate governmental agency on a monthly or quarterly basis, as required.

**Number of Days to Update:** Provides confirmation that EDR is reporting records that have been updated within 90 days from the date the government agency made the information available to the public.

## STANDARD ENVIRONMENTAL RECORDS

### ***Federal NPL site list***

#### **NPL: National Priority List**

National Priorities List (Superfund). The NPL is a subset of CERCLIS and identifies over 1,200 sites for priority cleanup under the Superfund Program. NPL sites may encompass relatively large areas. As such, EDR provides polygon coverage for over 1,000 NPL site boundaries produced by EPA's Environmental Photographic Interpretation Center (EPIC) and regional EPA offices.

|   |  |
|---|--|
| Date of Government Version: 12/11/2017  | Source: EPA                            |
| Date Data Arrived at EDR: 12/22/2017    | Telephone: N/A                         |
| Date Made Active in Reports: 01/05/2018 | Last EDR Contact: 04/06/2018           |
| Number of Days to Update: 14            | Next Scheduled EDR Contact: 07/16/2018 |
|   | Data Release Frequency: Quarterly      |

#### **NPL Site Boundaries**

##### **Sources:**

EPA's Environmental Photographic Interpretation Center (EPIC)  
Telephone: 202-564-7333

EPA Region 1  
Telephone 617-918-1143

EPA Region 6  
Telephone: 214-655-6659

EPA Region 3  
Telephone 215-814-5418

EPA Region 7  
Telephone: 913-551-7247

EPA Region 4  
Telephone 404-562-8033

EPA Region 8  
Telephone: 303-312-6774

EPA Region 5  
Telephone 312-886-6686

EPA Region 9  
Telephone: 415-947-4246

EPA Region 10  
Telephone 206-553-8665

#### **Proposed NPL: Proposed National Priority List Sites**

A site that has been proposed for listing on the National Priorities List through the issuance of a proposed rule in the Federal Register. EPA then accepts public comments on the site, responds to the comments, and places on the NPL those sites that continue to meet the requirements for listing.

|   |  |
|---|--|
| Date of Government Version: 12/11/2017  | Source: EPA                            |
| Date Data Arrived at EDR: 12/22/2017    | Telephone: N/A                         |
| Date Made Active in Reports: 01/05/2018 | Last EDR Contact: 04/06/2018           |
| Number of Days to Update: 14            | Next Scheduled EDR Contact: 07/16/2018 |
|   | Data Release Frequency: Quarterly      |

#### **NPL LIENS: Federal Superfund Liens**

Federal Superfund Liens. Under the authority granted the USEPA by CERCLA of 1980, the USEPA has the authority to file liens against real property in order to recover remedial action expenditures or when the property owner received notification of potential liability. USEPA compiles a listing of filed notices of Superfund Liens.

|   |   |
|---|---|
| Date of Government Version: 10/15/1991  | Source: EPA                               |
| Date Data Arrived at EDR: 02/02/1994    | Telephone: 202-564-4267                   |
| Date Made Active in Reports: 03/30/1994 | Last EDR Contact: 08/15/2011              |
| Number of Days to Update: 56            | Next Scheduled EDR Contact: 11/28/2011    |
|   | Data Release Frequency: No Update Planned |

## GOVERNMENT RECORDS SEARCHED / DATA CURRENCY TRACKING

### ***Federal Delisted NPL site list***

#### Delisted NPL: National Priority List Deletions

The National Oil and Hazardous Substances Pollution Contingency Plan (NCP) establishes the criteria that the EPA uses to delete sites from the NPL. In accordance with 40 CFR 300.425.(e), sites may be deleted from the NPL where no further response is appropriate.

|   |  |
|---|--|
| Date of Government Version: 12/11/2017  | Source: EPA                            |
| Date Data Arrived at EDR: 12/22/2017    | Telephone: N/A                         |
| Date Made Active in Reports: 01/05/2018 | Last EDR Contact: 04/06/2018           |
| Number of Days to Update: 14            | Next Scheduled EDR Contact: 07/16/2018 |
|   | Data Release Frequency: Quarterly      |

### ***Federal CERCLIS list***

#### FEDERAL FACILITY: Federal Facility Site Information listing

A listing of National Priority List (NPL) and Base Realignment and Closure (BRAC) sites found in the Comprehensive Environmental Response, Compensation and Liability Information System (CERCLIS) Database where EPA Federal Facilities Restoration and Reuse Office is involved in cleanup activities.

|   |   |
|---|---|
| Date of Government Version: 11/07/2016  | Source: Environmental Protection Agency |
| Date Data Arrived at EDR: 01/05/2017    | Telephone: 703-603-8704                 |
| Date Made Active in Reports: 04/07/2017 | Last EDR Contact: 04/06/2018            |
| Number of Days to Update: 92            | Next Scheduled EDR Contact: 07/16/2018  |
|   | Data Release Frequency: Varies          |

#### SEMS: Superfund Enterprise Management System

SEMS (Superfund Enterprise Management System) tracks hazardous waste sites, potentially hazardous waste sites, and remedial activities performed in support of EPA's Superfund Program across the United States. The list was formerly known as CERCLIS, renamed to SEMS by the EPA in 2015. The list contains data on potentially hazardous waste sites that have been reported to the USEPA by states, municipalities, private companies and private persons, pursuant to Section 103 of the Comprehensive Environmental Response, Compensation, and Liability Act (CERCLA). This dataset also contains sites which are either proposed to or on the National Priorities List (NPL) and the sites which are in the screening and assessment phase for possible inclusion on the NPL.

|   |  |
|---|--|
| Date of Government Version: 01/09/2018  | Source: EPA                            |
| Date Data Arrived at EDR: 02/06/2018    | Telephone: 800-424-9346                |
| Date Made Active in Reports: 04/13/2018 | Last EDR Contact: 04/20/2018           |
| Number of Days to Update: 66            | Next Scheduled EDR Contact: 07/30/2018 |
|   | Data Release Frequency: Quarterly      |

### ***Federal CERCLIS NFRAP site list***

#### SEMS-ARCHIVE: Superfund Enterprise Management System Archive

## GOVERNMENT RECORDS SEARCHED / DATA CURRENCY TRACKING

SEMS-ARCHIVE (Superfund Enterprise Management System Archive) tracks sites that have no further interest under the Federal Superfund Program based on available information. The list was formerly known as the CERCLIS-NFRAP, renamed to SEMS ARCHIVE by the EPA in 2015. EPA may perform a minimal level of assessment work at a site while it is archived if site conditions change and/or new information becomes available. Archived sites have been removed and archived from the inventory of SEMS sites. Archived status indicates that, to the best of EPA's knowledge, assessment at a site has been completed and that EPA has determined no further steps will be taken to list the site on the National Priorities List (NPL), unless information indicates this decision was not appropriate or other considerations require a recommendation for listing at a later time. The decision does not necessarily mean that there is no hazard associated with a given site; it only means that, based upon available information, the location is not judged to be potential NPL site.

|   |  |
|---|--|
| Date of Government Version: 01/09/2018  | Source: EPA                            |
| Date Data Arrived at EDR: 02/06/2018    | Telephone: 800-424-9346                |
| Date Made Active in Reports: 04/13/2018 | Last EDR Contact: 04/20/2018           |
| Number of Days to Update: 66            | Next Scheduled EDR Contact: 07/30/2018 |
|   | Data Release Frequency: Quarterly      |

### ***Federal RCRA CORRACTS facilities list***

CORRACTS: Corrective Action Report

CORRACTS identifies hazardous waste handlers with RCRA corrective action activity.

|   |  |
|---|--|
| Date of Government Version: 12/11/2017  | Source: EPA                            |
| Date Data Arrived at EDR: 12/26/2017    | Telephone: 800-424-9346                |
| Date Made Active in Reports: 02/09/2018 | Last EDR Contact: 03/28/2018           |
| Number of Days to Update: 45            | Next Scheduled EDR Contact: 07/09/2018 |
|   | Data Release Frequency: Quarterly      |

### ***Federal RCRA non-CORRACTS TSD facilities list***

RCRA-TSDF: RCRA - Treatment, Storage and Disposal

RCRAInfo is EPA's comprehensive information system, providing access to data supporting the Resource Conservation and Recovery Act (RCRA) of 1976 and the Hazardous and Solid Waste Amendments (HSWA) of 1984. The database includes selective information on sites which generate, transport, store, treat and/or dispose of hazardous waste as defined by the Resource Conservation and Recovery Act (RCRA). Transporters are individuals or entities that move hazardous waste from the generator offsite to a facility that can recycle, treat, store, or dispose of the waste. TSDFs treat, store, or dispose of the waste.

|   |   |
|---|---|
| Date of Government Version: 12/11/2017  | Source: Environmental Protection Agency |
| Date Data Arrived at EDR: 12/26/2017    | Telephone: (404) 562-8651               |
| Date Made Active in Reports: 02/09/2018 | Last EDR Contact: 03/28/2018            |
| Number of Days to Update: 45            | Next Scheduled EDR Contact: 07/09/2018  |
|   | Data Release Frequency: Quarterly       |

### ***Federal RCRA generators list***

RCRA-LQG: RCRA - Large Quantity Generators

RCRAInfo is EPA's comprehensive information system, providing access to data supporting the Resource Conservation and Recovery Act (RCRA) of 1976 and the Hazardous and Solid Waste Amendments (HSWA) of 1984. The database includes selective information on sites which generate, transport, store, treat and/or dispose of hazardous waste as defined by the Resource Conservation and Recovery Act (RCRA). Large quantity generators (LQGs) generate over 1,000 kilograms (kg) of hazardous waste, or over 1 kg of acutely hazardous waste per month.

|   |   |
|---|---|
| Date of Government Version: 12/11/2017  | Source: Environmental Protection Agency |
| Date Data Arrived at EDR: 12/26/2017    | Telephone: (404) 562-8651               |
| Date Made Active in Reports: 02/09/2018 | Last EDR Contact: 03/28/2018            |
| Number of Days to Update: 45            | Next Scheduled EDR Contact: 07/09/2018  |
|   | Data Release Frequency: Quarterly       |

## GOVERNMENT RECORDS SEARCHED / DATA CURRENCY TRACKING

### RCRA-SQG: RCRA - Small Quantity Generators

RCRAInfo is EPA's comprehensive information system, providing access to data supporting the Resource Conservation and Recovery Act (RCRA) of 1976 and the Hazardous and Solid Waste Amendments (HSWA) of 1984. The database includes selective information on sites which generate, transport, store, treat and/or dispose of hazardous waste as defined by the Resource Conservation and Recovery Act (RCRA). Small quantity generators (SQGs) generate between 100 kg and 1,000 kg of hazardous waste per month.

|   |   |
|---|---|
| Date of Government Version: 12/11/2017  | Source: Environmental Protection Agency |
| Date Data Arrived at EDR: 12/26/2017    | Telephone: (404) 562-8651               |
| Date Made Active in Reports: 02/09/2018 | Last EDR Contact: 03/28/2018            |
| Number of Days to Update: 45            | Next Scheduled EDR Contact: 07/09/2018  |
|   | Data Release Frequency: Quarterly       |

### RCRA-CESQG: RCRA - Conditionally Exempt Small Quantity Generators

RCRAInfo is EPA's comprehensive information system, providing access to data supporting the Resource Conservation and Recovery Act (RCRA) of 1976 and the Hazardous and Solid Waste Amendments (HSWA) of 1984. The database includes selective information on sites which generate, transport, store, treat and/or dispose of hazardous waste as defined by the Resource Conservation and Recovery Act (RCRA). Conditionally exempt small quantity generators (CESQGs) generate less than 100 kg of hazardous waste, or less than 1 kg of acutely hazardous waste per month.

|   |   |
|---|---|
| Date of Government Version: 12/11/2017  | Source: Environmental Protection Agency |
| Date Data Arrived at EDR: 12/26/2017    | Telephone: (404) 562-8651               |
| Date Made Active in Reports: 02/09/2018 | Last EDR Contact: 03/28/2018            |
| Number of Days to Update: 45            | Next Scheduled EDR Contact: 07/09/2018  |
|   | Data Release Frequency: Quarterly       |

### ***Federal institutional controls / engineering controls registries***

#### LUCIS: Land Use Control Information System

LUCIS contains records of land use control information pertaining to the former Navy Base Realignment and Closure properties.

|   |  |
|---|--|
| Date of Government Version: 05/22/2017  | Source: Department of the Navy         |
| Date Data Arrived at EDR: 06/13/2017    | Telephone: 843-820-7326                |
| Date Made Active in Reports: 09/15/2017 | Last EDR Contact: 02/09/2018           |
| Number of Days to Update: 94            | Next Scheduled EDR Contact: 05/28/2018 |
|   | Data Release Frequency: Varies         |

#### US ENG CONTROLS: Engineering Controls Sites List

A listing of sites with engineering controls in place. Engineering controls include various forms of caps, building foundations, liners, and treatment methods to create pathway elimination for regulated substances to enter environmental media or effect human health.

|   |   |
|---|---|
| Date of Government Version: 11/13/2017  | Source: Environmental Protection Agency |
| Date Data Arrived at EDR: 11/27/2017    | Telephone: 703-603-0695                 |
| Date Made Active in Reports: 02/09/2018 | Last EDR Contact: 02/27/2018            |
| Number of Days to Update: 74            | Next Scheduled EDR Contact: 06/11/2018  |
|   | Data Release Frequency: Varies          |

#### US INST CONTROL: Sites with Institutional Controls

A listing of sites with institutional controls in place. Institutional controls include administrative measures, such as groundwater use restrictions, construction restrictions, property use restrictions, and post remediation care requirements intended to prevent exposure to contaminants remaining on site. Deed restrictions are generally required as part of the institutional controls.

|   |   |
|---|---|
| Date of Government Version: 11/13/2017  | Source: Environmental Protection Agency |
| Date Data Arrived at EDR: 11/27/2017    | Telephone: 703-603-0695                 |
| Date Made Active in Reports: 02/09/2018 | Last EDR Contact: 02/27/2018            |
| Number of Days to Update: 74            | Next Scheduled EDR Contact: 06/11/2018  |
|   | Data Release Frequency: Varies          |

# GOVERNMENT RECORDS SEARCHED / DATA CURRENCY TRACKING

## ***Federal ERNS list***

ERNS: Emergency Response Notification System

Emergency Response Notification System. ERNS records and stores information on reported releases of oil and hazardous substances.

Date of Government Version: 01/16/2018

Date Data Arrived at EDR: 01/19/2018

Date Made Active in Reports: 03/23/2018

Number of Days to Update: 63

Source: National Response Center, United States Coast Guard

Telephone: 202-267-2180

Last EDR Contact: 03/27/2018

Next Scheduled EDR Contact: 07/09/2018

Data Release Frequency: Quarterly

## ***State- and tribal - equivalent CERCLIS***

SHWS: Site Assessment Section Project List

State Hazardous Waste Sites. State hazardous waste site records are the states' equivalent to CERCLIS. These sites may or may not already be listed on the federal CERCLIS list. Priority sites planned for cleanup using state funds (state equivalent of Superfund) are identified along with sites where cleanup will be paid for by potentially responsible parties. Available information varies by state.

Date of Government Version: 12/13/2017

Date Data Arrived at EDR: 12/14/2017

Date Made Active in Reports: 01/05/2018

Number of Days to Update: 22

Source: Department of Health and Environmental Control

Telephone: 803-898-0835

Last EDR Contact: 03/08/2018

Next Scheduled EDR Contact: 06/25/2018

Data Release Frequency: Semi-Annually

## ***State and tribal landfill and/or solid waste disposal site lists***

SWF/LF: Permitted Landfills List

Solid Waste Facilities/Landfill Sites. SWF/LF type records typically contain an inventory of solid waste disposal facilities or landfills in a particular state. Depending on the state, these may be active or inactive facilities or open dumps that failed to meet RCRA Subtitle D Section 4004 criteria for solid waste landfills or disposal sites.

Date of Government Version: 12/11/2017

Date Data Arrived at EDR: 12/12/2017

Date Made Active in Reports: 02/09/2018

Number of Days to Update: 59

Source: Department of Health and Environmental Control

Telephone: 803-734-5165

Source: Department of Health and Environmental Control, GIS Section

Telephone: 803-896-4084

Last EDR Contact: 03/08/2018

Next Scheduled EDR Contact: 06/25/2018

Data Release Frequency: Semi-Annually

## ***State and tribal leaking storage tank lists***

LUST: Leaking Underground Storage Tank List

Leaking Underground Storage Tank Incident Reports. LUST records contain an inventory of reported leaking underground storage tank incidents. Not all states maintain these records, and the information stored varies by state.

Date of Government Version: 02/02/2018

Date Data Arrived at EDR: 02/02/2018

Date Made Active in Reports: 03/27/2018

Number of Days to Update: 53

Source: Department of Health and Environmental Control

Telephone: 803-898-4350

Last EDR Contact: 01/22/2018

Next Scheduled EDR Contact: 05/07/2018

Data Release Frequency: Quarterly

INDIAN LUST R5: Leaking Underground Storage Tanks on Indian Land

Leaking underground storage tanks located on Indian Land in Michigan, Minnesota and Wisconsin.

Date of Government Version: 10/16/2017

Date Data Arrived at EDR: 01/23/2018

Date Made Active in Reports: 04/13/2018

Number of Days to Update: 80

Source: EPA, Region 5

Telephone: 312-886-7439

Last EDR Contact: 01/23/2018

Next Scheduled EDR Contact: 05/07/2018

Data Release Frequency: Varies

## GOVERNMENT RECORDS SEARCHED / DATA CURRENCY TRACKING

### INDIAN LUST R8: Leaking Underground Storage Tanks on Indian Land

LUSTs on Indian land in Colorado, Montana, North Dakota, South Dakota, Utah and Wyoming.

|   |  |
|---|--|
| Date of Government Version: 10/12/2017  | Source: EPA Region 8                   |
| Date Data Arrived at EDR: 01/23/2018    | Telephone: 303-312-6271                |
| Date Made Active in Reports: 04/13/2018 | Last EDR Contact: 01/23/2018           |
| Number of Days to Update: 80            | Next Scheduled EDR Contact: 05/07/2018 |
|   | Data Release Frequency: Varies         |

### INDIAN LUST R10: Leaking Underground Storage Tanks on Indian Land

LUSTs on Indian land in Alaska, Idaho, Oregon and Washington.

|   |  |
|---|--|
| Date of Government Version: 10/24/2017  | Source: EPA Region 10                  |
| Date Data Arrived at EDR: 01/23/2018    | Telephone: 206-553-2857                |
| Date Made Active in Reports: 04/13/2018 | Last EDR Contact: 01/23/2018           |
| Number of Days to Update: 80            | Next Scheduled EDR Contact: 05/07/2018 |
|   | Data Release Frequency: Varies         |

### INDIAN LUST R9: Leaking Underground Storage Tanks on Indian Land

LUSTs on Indian land in Arizona, California, New Mexico and Nevada

|   |   |
|---|---|
| Date of Government Version: 09/30/2017  | Source: Environmental Protection Agency |
| Date Data Arrived at EDR: 01/23/2018    | Telephone: 415-972-3372                 |
| Date Made Active in Reports: 04/13/2018 | Last EDR Contact: 01/23/2018            |
| Number of Days to Update: 80            | Next Scheduled EDR Contact: 05/07/2018  |
|   | Data Release Frequency: Varies          |

### INDIAN LUST R1: Leaking Underground Storage Tanks on Indian Land

A listing of leaking underground storage tank locations on Indian Land.

|   |  |
|---|--|
| Date of Government Version: 10/14/2017  | Source: EPA Region 1                   |
| Date Data Arrived at EDR: 01/23/2018    | Telephone: 617-918-1313                |
| Date Made Active in Reports: 04/13/2018 | Last EDR Contact: 01/23/2018           |
| Number of Days to Update: 80            | Next Scheduled EDR Contact: 05/07/2018 |
|   | Data Release Frequency: Varies         |

### INDIAN LUST R7: Leaking Underground Storage Tanks on Indian Land

LUSTs on Indian land in Iowa, Kansas, and Nebraska

|   |  |
|---|--|
| Date of Government Version: 10/12/2017  | Source: EPA Region 7                   |
| Date Data Arrived at EDR: 01/23/2018    | Telephone: 913-551-7003                |
| Date Made Active in Reports: 04/13/2018 | Last EDR Contact: 01/23/2018           |
| Number of Days to Update: 80            | Next Scheduled EDR Contact: 05/07/2018 |
|   | Data Release Frequency: Varies         |

### INDIAN LUST R6: Leaking Underground Storage Tanks on Indian Land

LUSTs on Indian land in New Mexico and Oklahoma.

|   |  |
|---|--|
| Date of Government Version: 01/06/2018  | Source: EPA Region 6                   |
| Date Data Arrived at EDR: 01/23/2018    | Telephone: 214-665-6597                |
| Date Made Active in Reports: 04/13/2018 | Last EDR Contact: 01/23/2018           |
| Number of Days to Update: 80            | Next Scheduled EDR Contact: 05/07/2018 |
|   | Data Release Frequency: Varies         |

### INDIAN LUST R4: Leaking Underground Storage Tanks on Indian Land

LUSTs on Indian land in Florida, Mississippi and North Carolina.

|   |  |
|---|--|
| Date of Government Version: 10/14/2017  | Source: EPA Region 4                   |
| Date Data Arrived at EDR: 01/23/2018    | Telephone: 404-562-8677                |
| Date Made Active in Reports: 04/13/2018 | Last EDR Contact: 01/19/2018           |
| Number of Days to Update: 80            | Next Scheduled EDR Contact: 05/07/2018 |
|   | Data Release Frequency: Varies         |

# GOVERNMENT RECORDS SEARCHED / DATA CURRENCY TRACKING

## ***State and tribal registered storage tank lists***

### **FEMA UST: Underground Storage Tank Listing**

A listing of all FEMA owned underground storage tanks.

|   |  |
|---|--|
| Date of Government Version: 05/15/2017  | Source: FEMA                           |
| Date Data Arrived at EDR: 05/30/2017    | Telephone: 202-646-5797                |
| Date Made Active in Reports: 10/13/2017 | Last EDR Contact: 04/13/2018           |
| Number of Days to Update: 136           | Next Scheduled EDR Contact: 07/23/2018 |
|   | Data Release Frequency: Varies         |

### **UST: Comprehensive Underground Storage Tanks**

Registered Underground Storage Tanks. UST's are regulated under Subtitle I of the Resource Conservation and Recovery Act (RCRA) and must be registered with the state department responsible for administering the UST program. Available information varies by state program.

|   |  |
|---|--|
| Date of Government Version: 02/02/2018  | Source: Department of Health and Environmental Control |
| Date Data Arrived at EDR: 02/02/2018    | Telephone: 803-896-7957                                |
| Date Made Active in Reports: 03/27/2018 | Last EDR Contact: 04/20/2018                           |
| Number of Days to Update: 53            | Next Scheduled EDR Contact: 08/06/2018                 |
|   | Data Release Frequency: Quarterly                      |

### **AST: Aboveground Storage Tank List**

Registered Aboveground Storage Tanks.

|   |  |
|---|--|
| Date of Government Version: 03/25/2004  | Source: Department of Health and Environmental Control |
| Date Data Arrived at EDR: 08/04/2004    | Telephone: 803-898-4350                                |
| Date Made Active in Reports: 09/23/2004 | Last EDR Contact: 02/23/2018                           |
| Number of Days to Update: 50            | Next Scheduled EDR Contact: 06/11/2018                 |
|   | Data Release Frequency: Varies                         |

### **INDIAN UST R6: Underground Storage Tanks on Indian Land**

The Indian Underground Storage Tank (UST) database provides information about underground storage tanks on Indian land in EPA Region 6 (Louisiana, Arkansas, Oklahoma, New Mexico, Texas and 65 Tribes).

|   |  |
|---|--|
| Date of Government Version: 04/24/2017  | Source: EPA Region 6                   |
| Date Data Arrived at EDR: 07/27/2017    | Telephone: 214-665-7591                |
| Date Made Active in Reports: 12/08/2017 | Last EDR Contact: 01/23/2018           |
| Number of Days to Update: 134           | Next Scheduled EDR Contact: 05/07/2018 |
|   | Data Release Frequency: Varies         |

### **INDIAN UST R7: Underground Storage Tanks on Indian Land**

The Indian Underground Storage Tank (UST) database provides information about underground storage tanks on Indian land in EPA Region 7 (Iowa, Kansas, Missouri, Nebraska, and 9 Tribal Nations).

|   |  |
|---|--|
| Date of Government Version: 01/13/2018  | Source: EPA Region 7                   |
| Date Data Arrived at EDR: 01/23/2018    | Telephone: 913-551-7003                |
| Date Made Active in Reports: 04/13/2018 | Last EDR Contact: 01/23/2018           |
| Number of Days to Update: 80            | Next Scheduled EDR Contact: 05/07/2018 |
|   | Data Release Frequency: Varies         |

### **INDIAN UST R8: Underground Storage Tanks on Indian Land**

The Indian Underground Storage Tank (UST) database provides information about underground storage tanks on Indian land in EPA Region 8 (Colorado, Montana, North Dakota, South Dakota, Utah, Wyoming and 27 Tribal Nations).

|   |  |
|---|--|
| Date of Government Version: 10/12/2017  | Source: EPA Region 8                   |
| Date Data Arrived at EDR: 01/23/2018    | Telephone: 303-312-6137                |
| Date Made Active in Reports: 04/13/2018 | Last EDR Contact: 01/23/2018           |
| Number of Days to Update: 80            | Next Scheduled EDR Contact: 05/07/2018 |
|   | Data Release Frequency: Varies         |



## GOVERNMENT RECORDS SEARCHED / DATA CURRENCY TRACKING

### INDIAN UST R5: Underground Storage Tanks on Indian Land

The Indian Underground Storage Tank (UST) database provides information about underground storage tanks on Indian land in EPA Region 5 (Michigan, Minnesota and Wisconsin and Tribal Nations).

|   |  |
|---|--|
| Date of Government Version: 10/16/2017  | Source: EPA Region 5                   |
| Date Data Arrived at EDR: 01/23/2018    | Telephone: 312-886-6136                |
| Date Made Active in Reports: 04/13/2018 | Last EDR Contact: 01/23/2018           |
| Number of Days to Update: 80            | Next Scheduled EDR Contact: 05/07/2018 |
|   | Data Release Frequency: Varies         |

### INDIAN UST R9: Underground Storage Tanks on Indian Land

The Indian Underground Storage Tank (UST) database provides information about underground storage tanks on Indian land in EPA Region 9 (Arizona, California, Hawaii, Nevada, the Pacific Islands, and Tribal Nations).

|   |  |
|---|--|
| Date of Government Version: 09/30/2017  | Source: EPA Region 9                   |
| Date Data Arrived at EDR: 01/23/2018    | Telephone: 415-972-3368                |
| Date Made Active in Reports: 04/13/2018 | Last EDR Contact: 01/23/2018           |
| Number of Days to Update: 80            | Next Scheduled EDR Contact: 05/07/2018 |
|   | Data Release Frequency: Varies         |

### INDIAN UST R10: Underground Storage Tanks on Indian Land

The Indian Underground Storage Tank (UST) database provides information about underground storage tanks on Indian land in EPA Region 10 (Alaska, Idaho, Oregon, Washington, and Tribal Nations).

|   |  |
|---|--|
| Date of Government Version: 10/24/2017  | Source: EPA Region 10                  |
| Date Data Arrived at EDR: 01/23/2018    | Telephone: 206-553-2857                |
| Date Made Active in Reports: 04/13/2018 | Last EDR Contact: 01/23/2018           |
| Number of Days to Update: 80            | Next Scheduled EDR Contact: 05/07/2018 |
|   | Data Release Frequency: Varies         |

### INDIAN UST R1: Underground Storage Tanks on Indian Land

The Indian Underground Storage Tank (UST) database provides information about underground storage tanks on Indian land in EPA Region 1 (Connecticut, Maine, Massachusetts, New Hampshire, Rhode Island, Vermont and ten Tribal Nations).

|   |  |
|---|--|
| Date of Government Version: 10/14/2017  | Source: EPA, Region 1                  |
| Date Data Arrived at EDR: 01/23/2018    | Telephone: 617-918-1313                |
| Date Made Active in Reports: 04/13/2018 | Last EDR Contact: 01/23/2018           |
| Number of Days to Update: 80            | Next Scheduled EDR Contact: 05/07/2018 |
|   | Data Release Frequency: Varies         |

### INDIAN UST R4: Underground Storage Tanks on Indian Land

The Indian Underground Storage Tank (UST) database provides information about underground storage tanks on Indian land in EPA Region 4 (Alabama, Florida, Georgia, Kentucky, Mississippi, North Carolina, South Carolina, Tennessee and Tribal Nations)

|   |  |
|---|--|
| Date of Government Version: 10/14/2017  | Source: EPA Region 4                   |
| Date Data Arrived at EDR: 01/23/2018    | Telephone: 404-562-9424                |
| Date Made Active in Reports: 04/13/2018 | Last EDR Contact: 01/19/2018           |
| Number of Days to Update: 80            | Next Scheduled EDR Contact: 05/07/2018 |
|   | Data Release Frequency: Varies         |

### ***State and tribal institutional control / engineering control registries***

#### RCR: Registry of Conditional Remedies

The Bureau of Land and Waste Management established this Registry to help monitor and maintain sites that have conditional remedies. A Conditional Remedy is an environmental remedy that includes certain qualifications. These qualifications are divided into two major categories: Remedies requiring Land Use Controls and Conditional No Further Actions.

## GOVERNMENT RECORDS SEARCHED / DATA CURRENCY TRACKING

Date of Government Version: 09/25/2017  
Date Data Arrived at EDR: 10/24/2017  
Date Made Active in Reports: 12/19/2017  
Number of Days to Update: 56

Source: Department of Health & Environmental Control  
Telephone: 803-896-4000  
Last EDR Contact: 03/12/2018  
Next Scheduled EDR Contact: 06/25/2018  
Data Release Frequency: Varies

### AUL: Land Use Controls

The term Land Use Controls or "LUCs" encompass institutional controls, such as those involved in real estate interests, governmental permitting, zoning, public advisories, deed notices, and other legal restrictions. The term also includes restrictions on access, whether achieved by means of engineered barriers (e.g., fence or concrete pad) or by human means (e.g., the presence of security guards). Additionally, the term includes both affirmative measures to achieve the desired restrictions (e.g., night lighting of an area) and prohibitive directives (e.g., restrictions on certain types of wells for the duration of the corrective action). Considered altogether, the LUCs for a facility will provide a tool for how the property should be used in order to maintain the level of protectiveness that one or more corrective actions were designed to achieve.

Date of Government Version: 01/09/2018  
Date Data Arrived at EDR: 01/10/2018  
Date Made Active in Reports: 02/09/2018  
Number of Days to Update: 30

Source: Department of Health & Environmental Control  
Telephone: 803-896-4049  
Last EDR Contact: 03/15/2018  
Next Scheduled EDR Contact: 06/25/2018  
Data Release Frequency: Varies

### **State and tribal voluntary cleanup sites**

#### INDIAN VCP R7: Voluntary Cleanup Priority Listing

A listing of voluntary cleanup priority sites located on Indian Land located in Region 7.

Date of Government Version: 03/20/2008  
Date Data Arrived at EDR: 04/22/2008  
Date Made Active in Reports: 05/19/2008  
Number of Days to Update: 27

Source: EPA, Region 7  
Telephone: 913-551-7365  
Last EDR Contact: 04/20/2009  
Next Scheduled EDR Contact: 07/20/2009  
Data Release Frequency: Varies

#### INDIAN VCP R1: Voluntary Cleanup Priority Listing

A listing of voluntary cleanup priority sites located on Indian Land located in Region 1.

Date of Government Version: 07/27/2015  
Date Data Arrived at EDR: 09/29/2015  
Date Made Active in Reports: 02/18/2016  
Number of Days to Update: 142

Source: EPA, Region 1  
Telephone: 617-918-1102  
Last EDR Contact: 03/21/2018  
Next Scheduled EDR Contact: 07/09/2018  
Data Release Frequency: Varies

#### VCP: Voluntary Cleanup Sites

Sites participating in the Voluntary Cleanup Program. Once staff and a non-responsible party have agreed upon an approved scope of work for a site investigation and/or remediation, the party enters into a voluntary cleanup contract. Staff oversees the cleanup efforts to ensure that activities are performed to our satisfaction. Upon completion of the negotiated work in the voluntary cleanup contract, the non-responsible party receives State Superfund liability protection.

Date of Government Version: 01/18/2018  
Date Data Arrived at EDR: 01/19/2018  
Date Made Active in Reports: 02/09/2018  
Number of Days to Update: 21

Source: Department of Health and Environmental Control  
Telephone: 803-896-4049  
Last EDR Contact: 04/12/2018  
Next Scheduled EDR Contact: 07/30/2018  
Data Release Frequency: Varies

### **State and tribal Brownfields sites**

#### BROWNFIELDS: Brownfields Sites Listing

The Brownfields component of the Voluntary Cleanup Program allows a non-responsible party to acquire a contaminated property with State Superfund liability protection for existing contamination by agreeing to perform an environmental assessment and/or remediation.

## GOVERNMENT RECORDS SEARCHED / DATA CURRENCY TRACKING

Date of Government Version: 01/18/2018  
Date Data Arrived at EDR: 01/19/2018  
Date Made Active in Reports: 02/09/2018  
Number of Days to Update: 21

Source: Department of Health & Environmental Control  
Telephone: 803-896-4069  
Last EDR Contact: 04/12/2018  
Next Scheduled EDR Contact: 07/30/2018  
Data Release Frequency: Varies

### **ADDITIONAL ENVIRONMENTAL RECORDS**

#### ***Local Brownfield lists***

##### **US BROWNFIELDS: A Listing of Brownfields Sites**

Brownfields are real property, the expansion, redevelopment, or reuse of which may be complicated by the presence or potential presence of a hazardous substance, pollutant, or contaminant. Cleaning up and reinvesting in these properties takes development pressures off of undeveloped, open land, and both improves and protects the environment. Assessment, Cleanup and Redevelopment Exchange System (ACRES) stores information reported by EPA Brownfields grant recipients on brownfields properties assessed or cleaned up with grant funding as well as information on Targeted Brownfields Assessments performed by EPA Regions. A listing of ACRES Brownfield sites is obtained from Cleanups in My Community. Cleanups in My Community provides information on Brownfields properties for which information is reported back to EPA, as well as areas served by Brownfields grant programs.

Date of Government Version: 01/19/2018  
Date Data Arrived at EDR: 01/19/2018  
Date Made Active in Reports: 02/09/2018  
Number of Days to Update: 21

Source: Environmental Protection Agency  
Telephone: 202-566-2777  
Last EDR Contact: 03/21/2018  
Next Scheduled EDR Contact: 07/02/2018  
Data Release Frequency: Semi-Annually

#### ***Local Lists of Landfill / Solid Waste Disposal Sites***

##### **SWRCY: Solid Waste Recycling Facilities**

A listing of recycling center locations.

Date of Government Version: 07/01/2017  
Date Data Arrived at EDR: 12/04/2017  
Date Made Active in Reports: 12/19/2017  
Number of Days to Update: 15

Source: Department of Health & Environmental Control  
Telephone: 803-896-8985  
Last EDR Contact: 03/02/2018  
Next Scheduled EDR Contact: 06/11/2018  
Data Release Frequency: Varies

##### **INDIAN ODI: Report on the Status of Open Dumps on Indian Lands**

Location of open dumps on Indian land.

Date of Government Version: 12/31/1998  
Date Data Arrived at EDR: 12/03/2007  
Date Made Active in Reports: 01/24/2008  
Number of Days to Update: 52

Source: Environmental Protection Agency  
Telephone: 703-308-8245  
Last EDR Contact: 01/30/2018  
Next Scheduled EDR Contact: 05/14/2018  
Data Release Frequency: Varies

##### **DEBRIS REGION 9: Torres Martinez Reservation Illegal Dump Site Locations**

A listing of illegal dump sites location on the Torres Martinez Indian Reservation located in eastern Riverside County and northern Imperial County, California.

Date of Government Version: 01/12/2009  
Date Data Arrived at EDR: 05/07/2009  
Date Made Active in Reports: 09/21/2009  
Number of Days to Update: 137

Source: EPA, Region 9  
Telephone: 415-947-4219  
Last EDR Contact: 04/18/2018  
Next Scheduled EDR Contact: 08/06/2018  
Data Release Frequency: No Update Planned

##### **ODI: Open Dump Inventory**

An open dump is defined as a disposal facility that does not comply with one or more of the Part 257 or Part 258 Subtitle D Criteria.

## GOVERNMENT RECORDS SEARCHED / DATA CURRENCY TRACKING

Date of Government Version: 06/30/1985  
Date Data Arrived at EDR: 08/09/2004  
Date Made Active in Reports: 09/17/2004  
Number of Days to Update: 39

Source: Environmental Protection Agency  
Telephone: 800-424-9346  
Last EDR Contact: 06/09/2004  
Next Scheduled EDR Contact: N/A  
Data Release Frequency: No Update Planned

### IHS OPEN DUMPS: Open Dumps on Indian Land

A listing of all open dumps located on Indian Land in the United States.

Date of Government Version: 04/01/2014  
Date Data Arrived at EDR: 08/06/2014  
Date Made Active in Reports: 01/29/2015  
Number of Days to Update: 176

Source: Department of Health & Human Services, Indian Health Service  
Telephone: 301-443-1452  
Last EDR Contact: 02/02/2018  
Next Scheduled EDR Contact: 05/14/2018  
Data Release Frequency: Varies

### Local Lists of Hazardous waste / Contaminated Sites

#### US HIST CDL: National Clandestine Laboratory Register

A listing of clandestine drug lab locations that have been removed from the DEAs National Clandestine Laboratory Register.

Date of Government Version: 01/19/2018  
Date Data Arrived at EDR: 01/24/2018  
Date Made Active in Reports: 02/09/2018  
Number of Days to Update: 16

Source: Drug Enforcement Administration  
Telephone: 202-307-1000  
Last EDR Contact: 02/27/2018  
Next Scheduled EDR Contact: 06/11/2018  
Data Release Frequency: No Update Planned

#### ALLSITES: Site Assessment & Remediation Public Record Database

The South Carolina Department of Health and Environmental Control is pleased to have the Public Record for your review. The purpose of this database is two-fold. First, it will provide to communities another form of notice of cleanup activity, allowing them to have more information about assessment and cleanup activities in their area and in the State. Second, it can assist those seeking to redevelop brownfield properties within South Carolina.

Date of Government Version: 01/09/2018  
Date Data Arrived at EDR: 01/10/2018  
Date Made Active in Reports: 02/09/2018  
Number of Days to Update: 30

Source: Department of Health & Environmental Control  
Telephone: 803-896-4000  
Last EDR Contact: 03/15/2018  
Next Scheduled EDR Contact: 06/25/2018  
Data Release Frequency: Quarterly

#### CDL: Clandestine Drug Lab Sites

A listing of clandestine drug lab site locations.

Date of Government Version: 01/24/2012  
Date Data Arrived at EDR: 01/26/2012  
Date Made Active in Reports: 02/24/2012  
Number of Days to Update: 29

Source: Department of Health & Environmental Control  
Telephone: 803-896-4288  
Last EDR Contact: 03/01/2018  
Next Scheduled EDR Contact: 06/18/2018  
Data Release Frequency: Varies

#### CDL 2: Clandestine Drug Lab Listing

A listing of clandestine drug lab site locations.

Date of Government Version: 12/01/2017  
Date Data Arrived at EDR: 12/14/2017  
Date Made Active in Reports: 02/09/2018  
Number of Days to Update: 57

Source: South Carolina Law Enforcement Division  
Telephone: 803-896-7136  
Last EDR Contact: 02/23/2018  
Next Scheduled EDR Contact: 06/11/2018  
Data Release Frequency: Varies

#### US CDL: Clandestine Drug Labs

A listing of clandestine drug lab locations. The U.S. Department of Justice ("the Department") provides this web site as a public service. It contains addresses of some locations where law enforcement agencies reported they found chemicals or other items that indicated the presence of either clandestine drug laboratories or dumpsites. In most cases, the source of the entries is not the Department, and the Department has not verified the entry and does not guarantee its accuracy. Members of the public must verify the accuracy of all entries by, for example, contacting local law enforcement and local health departments.

## GOVERNMENT RECORDS SEARCHED / DATA CURRENCY TRACKING

Date of Government Version: 01/09/2018  
Date Data Arrived at EDR: 01/24/2018  
Date Made Active in Reports: 02/09/2018  
Number of Days to Update: 16

Source: Drug Enforcement Administration  
Telephone: 202-307-1000  
Last EDR Contact: 02/27/2018  
Next Scheduled EDR Contact: 06/11/2018  
Data Release Frequency: Quarterly

### **Local Land Records**

#### **LIENS 2: CERCLA Lien Information**

A Federal CERCLA ('Superfund') lien can exist by operation of law at any site or property at which EPA has spent Superfund monies. These monies are spent to investigate and address releases and threatened releases of contamination. CERCLIS provides information as to the identity of these sites and properties.

Date of Government Version: 12/11/2017  
Date Data Arrived at EDR: 12/22/2017  
Date Made Active in Reports: 01/12/2018  
Number of Days to Update: 21

Source: Environmental Protection Agency  
Telephone: 202-564-6023  
Last EDR Contact: 02/06/2018  
Next Scheduled EDR Contact: 05/21/2018  
Data Release Frequency: Semi-Annually

### **Records of Emergency Release Reports**

#### **HMIRS: Hazardous Materials Information Reporting System**

Hazardous Materials Incident Report System. HMIRS contains hazardous material spill incidents reported to DOT.

Date of Government Version: 01/19/2018  
Date Data Arrived at EDR: 01/19/2018  
Date Made Active in Reports: 03/23/2018  
Number of Days to Update: 63

Source: U.S. Department of Transportation  
Telephone: 202-366-4555  
Last EDR Contact: 03/27/2018  
Next Scheduled EDR Contact: 07/09/2018  
Data Release Frequency: Quarterly

#### **SPILLS: Spill List**

Spills and releases of petroleum and hazardous chemicals reported to the Oil & Chemical Emergency Response division.

Date of Government Version: 11/28/2017  
Date Data Arrived at EDR: 11/29/2017  
Date Made Active in Reports: 12/18/2017  
Number of Days to Update: 19

Source: Department of Health and Environmental Control  
Telephone: 803-898-4111  
Last EDR Contact: 02/23/2018  
Next Scheduled EDR Contact: 06/11/2018  
Data Release Frequency: Semi-Annually

#### **SPILLS 90: SPILLS90 data from FirstSearch**

Spills 90 includes those spill and release records available exclusively from FirstSearch databases. Typically, they may include chemical, oil and/or hazardous substance spills recorded after 1990. Duplicate records that are already included in EDR incident and release records are not included in Spills 90.

Date of Government Version: 10/25/2012  
Date Data Arrived at EDR: 01/03/2013  
Date Made Active in Reports: 03/07/2013  
Number of Days to Update: 63

Source: FirstSearch  
Telephone: N/A  
Last EDR Contact: 01/03/2013  
Next Scheduled EDR Contact: N/A  
Data Release Frequency: No Update Planned

#### **SPILLS 80: SPILLS80 data from FirstSearch**

Spills 80 includes those spill and release records available from FirstSearch databases prior to 1990. Typically, they may include chemical, oil and/or hazardous substance spills recorded before 1990. Duplicate records that are already included in EDR incident and release records are not included in Spills 80.

Date of Government Version: 03/26/2001  
Date Data Arrived at EDR: 01/03/2013  
Date Made Active in Reports: 03/07/2013  
Number of Days to Update: 63

Source: FirstSearch  
Telephone: N/A  
Last EDR Contact: 01/03/2013  
Next Scheduled EDR Contact: N/A  
Data Release Frequency: No Update Planned

# GOVERNMENT RECORDS SEARCHED / DATA CURRENCY TRACKING

## ***Other Ascertainable Records***

### **RCRA NonGen / NLR: RCRA - Non Generators / No Longer Regulated**

RCRAInfo is EPA's comprehensive information system, providing access to data supporting the Resource Conservation and Recovery Act (RCRA) of 1976 and the Hazardous and Solid Waste Amendments (HSWA) of 1984. The database includes selective information on sites which generate, transport, store, treat and/or dispose of hazardous waste as defined by the Resource Conservation and Recovery Act (RCRA). Non-Generators do not presently generate hazardous waste.

|   |   |
|---|---|
| Date of Government Version: 12/11/2017  | Source: Environmental Protection Agency |
| Date Data Arrived at EDR: 12/26/2017    | Telephone: (404) 562-8651               |
| Date Made Active in Reports: 02/09/2018 | Last EDR Contact: 03/28/2018            |
| Number of Days to Update: 45            | Next Scheduled EDR Contact: 07/09/2018  |
|   | Data Release Frequency: Quarterly       |

### **FUDS: Formerly Used Defense Sites**

The listing includes locations of Formerly Used Defense Sites properties where the US Army Corps of Engineers is actively working or will take necessary cleanup actions.

|   |  |
|---|--|
| Date of Government Version: 01/31/2015  | Source: U.S. Army Corps of Engineers   |
| Date Data Arrived at EDR: 07/08/2015    | Telephone: 202-528-4285                |
| Date Made Active in Reports: 10/13/2015 | Last EDR Contact: 02/21/2018           |
| Number of Days to Update: 97            | Next Scheduled EDR Contact: 06/04/2018 |
|   | Data Release Frequency: Varies         |

### **DOD: Department of Defense Sites**

This data set consists of federally owned or administered lands, administered by the Department of Defense, that have any area equal to or greater than 640 acres of the United States, Puerto Rico, and the U.S. Virgin Islands.

|   |  |
|---|--|
| Date of Government Version: 12/31/2005  | Source: USGS                           |
| Date Data Arrived at EDR: 11/10/2006    | Telephone: 888-275-8747                |
| Date Made Active in Reports: 01/11/2007 | Last EDR Contact: 04/13/2018           |
| Number of Days to Update: 62            | Next Scheduled EDR Contact: 07/23/2018 |
|   | Data Release Frequency: Semi-Annually  |

### **FEDLAND: Federal and Indian Lands**

Federally and Indian administrated lands of the United States. Lands included are administrated by: Army Corps of Engineers, Bureau of Reclamation, National Wild and Scenic River, National Wildlife Refuge, Public Domain Land, Wilderness, Wilderness Study Area, Wildlife Management Area, Bureau of Indian Affairs, Bureau of Land Management, Department of Justice, Forest Service, Fish and Wildlife Service, National Park Service.

|   |  |
|---|--|
| Date of Government Version: 12/31/2005  | Source: U.S. Geological Survey         |
| Date Data Arrived at EDR: 02/06/2006    | Telephone: 888-275-8747                |
| Date Made Active in Reports: 01/11/2007 | Last EDR Contact: 04/11/2018           |
| Number of Days to Update: 339           | Next Scheduled EDR Contact: 07/23/2018 |
|   | Data Release Frequency: N/A            |

### **SCRD DRYCLEANERS: State Coalition for Remediation of Drycleaners Listing**

The State Coalition for Remediation of Drycleaners was established in 1998, with support from the U.S. EPA Office of Superfund Remediation and Technology Innovation. It is comprised of representatives of states with established drycleaner remediation programs. Currently the member states are Alabama, Connecticut, Florida, Illinois, Kansas, Minnesota, Missouri, North Carolina, Oregon, South Carolina, Tennessee, Texas, and Wisconsin.

|   |   |
|---|---|
| Date of Government Version: 01/01/2017  | Source: Environmental Protection Agency |
| Date Data Arrived at EDR: 02/03/2017    | Telephone: 615-532-8599                 |
| Date Made Active in Reports: 04/07/2017 | Last EDR Contact: 02/16/2018            |
| Number of Days to Update: 63            | Next Scheduled EDR Contact: 05/28/2018  |
|   | Data Release Frequency: Varies          |

## GOVERNMENT RECORDS SEARCHED / DATA CURRENCY TRACKING

### US FIN ASSUR: Financial Assurance Information

All owners and operators of facilities that treat, store, or dispose of hazardous waste are required to provide proof that they will have sufficient funds to pay for the clean up, closure, and post-closure care of their facilities.

|   |   |
|---|---|
| Date of Government Version: 01/11/2018  | Source: Environmental Protection Agency |
| Date Data Arrived at EDR: 01/19/2018    | Telephone: 202-566-1917                 |
| Date Made Active in Reports: 03/02/2018 | Last EDR Contact: 03/27/2018            |
| Number of Days to Update: 42            | Next Scheduled EDR Contact: 07/09/2018  |
|   | Data Release Frequency: Quarterly       |

### EPA WATCH LIST: EPA WATCH LIST

EPA maintains a "Watch List" to facilitate dialogue between EPA, state and local environmental agencies on enforcement matters relating to facilities with alleged violations identified as either significant or high priority. Being on the Watch List does not mean that the facility has actually violated the law only that an investigation by EPA or a state or local environmental agency has led those organizations to allege that an unproven violation has in fact occurred. Being on the Watch List does not represent a higher level of concern regarding the alleged violations that were detected, but instead indicates cases requiring additional dialogue between EPA, state and local agencies - primarily because of the length of time the alleged violation has gone unaddressed or unresolved.

|   |   |
|---|---|
| Date of Government Version: 08/30/2013  | Source: Environmental Protection Agency |
| Date Data Arrived at EDR: 03/21/2014    | Telephone: 617-520-3000                 |
| Date Made Active in Reports: 06/17/2014 | Last EDR Contact: 01/31/2018            |
| Number of Days to Update: 88            | Next Scheduled EDR Contact: 05/21/2018  |
|   | Data Release Frequency: Quarterly       |

### 2020 COR ACTION: 2020 Corrective Action Program List

The EPA has set ambitious goals for the RCRA Corrective Action program by creating the 2020 Corrective Action Universe. This RCRA cleanup baseline includes facilities expected to need corrective action. The 2020 universe contains a wide variety of sites. Some properties are heavily contaminated while others were contaminated but have since been cleaned up. Still others have not been fully investigated yet, and may require little or no remediation. Inclusion in the 2020 Universe does not necessarily imply failure on the part of a facility to meet its RCRA obligations.

|   |   |
|---|---|
| Date of Government Version: 04/22/2013  | Source: Environmental Protection Agency |
| Date Data Arrived at EDR: 03/03/2015    | Telephone: 703-308-4044                 |
| Date Made Active in Reports: 03/09/2015 | Last EDR Contact: 02/08/2018            |
| Number of Days to Update: 6             | Next Scheduled EDR Contact: 05/21/2018  |
|   | Data Release Frequency: Varies          |

### TSCA: Toxic Substances Control Act

Toxic Substances Control Act. TSCA identifies manufacturers and importers of chemical substances included on the TSCA Chemical Substance Inventory list. It includes data on the production volume of these substances by plant site.

|   |  |
|---|--|
| Date of Government Version: 12/31/2016  | Source: EPA                            |
| Date Data Arrived at EDR: 06/21/2017    | Telephone: 202-260-5521                |
| Date Made Active in Reports: 01/05/2018 | Last EDR Contact: 03/23/2018           |
| Number of Days to Update: 198           | Next Scheduled EDR Contact: 07/02/2018 |
|   | Data Release Frequency: Every 4 Years  |

### TRIS: Toxic Chemical Release Inventory System

Toxic Release Inventory System. TRIS identifies facilities which release toxic chemicals to the air, water and land in reportable quantities under SARA Title III Section 313.

|   |  |
|---|--|
| Date of Government Version: 12/31/2016  | Source: EPA                            |
| Date Data Arrived at EDR: 01/10/2018    | Telephone: 202-566-0250                |
| Date Made Active in Reports: 01/12/2018 | Last EDR Contact: 02/23/2018           |
| Number of Days to Update: 2             | Next Scheduled EDR Contact: 06/04/2018 |
|   | Data Release Frequency: Annually       |

## GOVERNMENT RECORDS SEARCHED / DATA CURRENCY TRACKING

### SSTS: Section 7 Tracking Systems

Section 7 of the Federal Insecticide, Fungicide and Rodenticide Act, as amended (92 Stat. 829) requires all registered pesticide-producing establishments to submit a report to the Environmental Protection Agency by March 1st each year. Each establishment must report the types and amounts of pesticides, active ingredients and devices being produced, and those having been produced and sold or distributed in the past year.

|   |  |
|---|--|
| Date of Government Version: 12/31/2009  | Source: EPA                            |
| Date Data Arrived at EDR: 12/10/2010    | Telephone: 202-564-4203                |
| Date Made Active in Reports: 02/25/2011 | Last EDR Contact: 04/09/2018           |
| Number of Days to Update: 77            | Next Scheduled EDR Contact: 08/06/2018 |
|   | Data Release Frequency: Annually       |

### ROD: Records Of Decision

Record of Decision. ROD documents mandate a permanent remedy at an NPL (Superfund) site containing technical and health information to aid in the cleanup.

|   |  |
|---|--|
| Date of Government Version: 12/11/2017  | Source: EPA                            |
| Date Data Arrived at EDR: 12/22/2017    | Telephone: 703-416-0223                |
| Date Made Active in Reports: 01/12/2018 | Last EDR Contact: 03/09/2018           |
| Number of Days to Update: 21            | Next Scheduled EDR Contact: 06/18/2018 |
|   | Data Release Frequency: Annually       |

### RMP: Risk Management Plans

When Congress passed the Clean Air Act Amendments of 1990, it required EPA to publish regulations and guidance for chemical accident prevention at facilities using extremely hazardous substances. The Risk Management Program Rule (RMP Rule) was written to implement Section 112(r) of these amendments. The rule, which built upon existing industry codes and standards, requires companies of all sizes that use certain flammable and toxic substances to develop a Risk Management Program, which includes a(n): Hazard assessment that details the potential effects of an accidental release, an accident history of the last five years, and an evaluation of worst-case and alternative accidental releases; Prevention program that includes safety precautions and maintenance, monitoring, and employee training measures; and Emergency response program that spells out emergency health care, employee training measures and procedures for informing the public and response agencies (e.g the fire department) should an accident occur.

|   |   |
|---|---|
| Date of Government Version: 11/02/2017  | Source: Environmental Protection Agency |
| Date Data Arrived at EDR: 11/17/2017    | Telephone: 202-564-8600                 |
| Date Made Active in Reports: 12/08/2017 | Last EDR Contact: 04/20/2018            |
| Number of Days to Update: 21            | Next Scheduled EDR Contact: 08/06/2018  |
|   | Data Release Frequency: Varies          |

### RAATS: RCRA Administrative Action Tracking System

RCRA Administration Action Tracking System. RAATS contains records based on enforcement actions issued under RCRA pertaining to major violators and includes administrative and civil actions brought by the EPA. For administration actions after September 30, 1995, data entry in the RAATS database was discontinued. EPA will retain a copy of the database for historical records. It was necessary to terminate RAATS because a decrease in agency resources made it impossible to continue to update the information contained in the database.

|   |   |
|---|---|
| Date of Government Version: 04/17/1995  | Source: EPA                               |
| Date Data Arrived at EDR: 07/03/1995    | Telephone: 202-564-4104                   |
| Date Made Active in Reports: 08/07/1995 | Last EDR Contact: 06/02/2008              |
| Number of Days to Update: 35            | Next Scheduled EDR Contact: 09/01/2008    |
|   | Data Release Frequency: No Update Planned |

### PRP: Potentially Responsible Parties

A listing of verified Potentially Responsible Parties

|   |  |
|---|--|
| Date of Government Version: 10/25/2013  | Source: EPA                            |
| Date Data Arrived at EDR: 10/17/2014    | Telephone: 202-564-6023                |
| Date Made Active in Reports: 10/20/2014 | Last EDR Contact: 02/06/2018           |
| Number of Days to Update: 3             | Next Scheduled EDR Contact: 05/21/2018 |
|   | Data Release Frequency: Quarterly      |



## GOVERNMENT RECORDS SEARCHED / DATA CURRENCY TRACKING

### PADS: PCB Activity Database System

PCB Activity Database. PADS Identifies generators, transporters, commercial storers and/or brokers and disposers of PCB's who are required to notify the EPA of such activities.

|   |  |
|---|--|
| Date of Government Version: 06/01/2017  | Source: EPA                            |
| Date Data Arrived at EDR: 06/09/2017    | Telephone: 202-566-0500                |
| Date Made Active in Reports: 10/13/2017 | Last EDR Contact: 04/13/2018           |
| Number of Days to Update: 126           | Next Scheduled EDR Contact: 07/23/2018 |
|   | Data Release Frequency: Annually       |

### ICIS: Integrated Compliance Information System

The Integrated Compliance Information System (ICIS) supports the information needs of the national enforcement and compliance program as well as the unique needs of the National Pollutant Discharge Elimination System (NPDES) program.

|   |   |
|---|---|
| Date of Government Version: 11/18/2016  | Source: Environmental Protection Agency |
| Date Data Arrived at EDR: 11/23/2016    | Telephone: 202-564-2501                 |
| Date Made Active in Reports: 02/10/2017 | Last EDR Contact: 04/09/2018            |
| Number of Days to Update: 79            | Next Scheduled EDR Contact: 07/23/2018  |
|   | Data Release Frequency: Quarterly       |

### FTTS: FIFRA/ TSCA Tracking System - FIFRA (Federal Insecticide, Fungicide, & Rodenticide Act)/TSCA (Toxic Substances Control Act)

FTTS tracks administrative cases and pesticide enforcement actions and compliance activities related to FIFRA, TSCA and EPCRA (Emergency Planning and Community Right-to-Know Act). To maintain currency, EDR contacts the Agency on a quarterly basis.

|   |   |
|---|---|
| Date of Government Version: 04/09/2009  | Source: EPA/Office of Prevention, Pesticides and Toxic Substances |
| Date Data Arrived at EDR: 04/16/2009    | Telephone: 202-566-1667   |
| Date Made Active in Reports: 05/11/2009 | Last EDR Contact: 08/18/2017                                      |
| Number of Days to Update: 25            | Next Scheduled EDR Contact: 12/04/2017                            |
|   | Data Release Frequency: Quarterly                                 |

### FTTS INSP: FIFRA/ TSCA Tracking System - FIFRA (Federal Insecticide, Fungicide, & Rodenticide Act)/TSCA (Toxic Substances Control Act)

A listing of FIFRA/TSCA Tracking System (FTTS) inspections and enforcements.

|   |  |
|---|--|
| Date of Government Version: 04/09/2009  | Source: EPA                            |
| Date Data Arrived at EDR: 04/16/2009    | Telephone: 202-566-1667                |
| Date Made Active in Reports: 05/11/2009 | Last EDR Contact: 08/18/2017           |
| Number of Days to Update: 25            | Next Scheduled EDR Contact: 12/04/2017 |
|   | Data Release Frequency: Quarterly      |

### MLTS: Material Licensing Tracking System

MLTS is maintained by the Nuclear Regulatory Commission and contains a list of approximately 8,100 sites which possess or use radioactive materials and which are subject to NRC licensing requirements. To maintain currency, EDR contacts the Agency on a quarterly basis.

|   |  |
|---|--|
| Date of Government Version: 08/30/2016  | Source: Nuclear Regulatory Commission  |
| Date Data Arrived at EDR: 09/08/2016    | Telephone: 301-415-7169                |
| Date Made Active in Reports: 10/21/2016 | Last EDR Contact: 01/19/2018           |
| Number of Days to Update: 43            | Next Scheduled EDR Contact: 05/21/2018 |
|   | Data Release Frequency: Quarterly      |

### COAL ASH DOE: Steam-Electric Plant Operation Data

A listing of power plants that store ash in surface ponds.

|   |  |
|---|--|
| Date of Government Version: 12/31/2005  | Source: Department of Energy           |
| Date Data Arrived at EDR: 08/07/2009    | Telephone: 202-586-8719                |
| Date Made Active in Reports: 10/22/2009 | Last EDR Contact: 03/09/2018           |
| Number of Days to Update: 76            | Next Scheduled EDR Contact: 06/18/2018 |
|   | Data Release Frequency: Varies         |

## GOVERNMENT RECORDS SEARCHED / DATA CURRENCY TRACKING

### COAL ASH EPA: Coal Combustion Residues Surface Impoundments List

A listing of coal combustion residues surface impoundments with high hazard potential ratings.

|   |   |
|---|---|
| Date of Government Version: 07/01/2014  | Source: Environmental Protection Agency |
| Date Data Arrived at EDR: 09/10/2014    | Telephone: N/A                          |
| Date Made Active in Reports: 10/20/2014 | Last EDR Contact: 03/06/2018            |
| Number of Days to Update: 40            | Next Scheduled EDR Contact: 06/18/2018  |
|   | Data Release Frequency: Varies          |

### PCB TRANSFORMER: PCB Transformer Registration Database

The database of PCB transformer registrations that includes all PCB registration submittals.

|   |   |
|---|---|
| Date of Government Version: 05/24/2017  | Source: Environmental Protection Agency |
| Date Data Arrived at EDR: 11/30/2017    | Telephone: 202-566-0517                 |
| Date Made Active in Reports: 12/15/2017 | Last EDR Contact: 01/26/2018            |
| Number of Days to Update: 15            | Next Scheduled EDR Contact: 05/07/2018  |
|   | Data Release Frequency: Varies          |

### RADINFO: Radiation Information Database

The Radiation Information Database (RADINFO) contains information about facilities that are regulated by U.S. Environmental Protection Agency (EPA) regulations for radiation and radioactivity.

|   |   |
|---|---|
| Date of Government Version: 01/03/2018  | Source: Environmental Protection Agency |
| Date Data Arrived at EDR: 01/04/2018    | Telephone: 202-343-9775                 |
| Date Made Active in Reports: 04/13/2018 | Last EDR Contact: 04/05/2018            |
| Number of Days to Update: 99            | Next Scheduled EDR Contact: 07/16/2018  |
|   | Data Release Frequency: Quarterly       |

### HIST FTTS: FIFRA/TSCA Tracking System Administrative Case Listing

A complete administrative case listing from the FIFRA/TSCA Tracking System (FTTS) for all ten EPA regions. The information was obtained from the National Compliance Database (NCDB). NCDB supports the implementation of FIFRA (Federal Insecticide, Fungicide, and Rodenticide Act) and TSCA (Toxic Substances Control Act). Some EPA regions are now closing out records. Because of that, and the fact that some EPA regions are not providing EPA Headquarters with updated records, it was decided to create a HIST FTTS database. It included records that may not be included in the newer FTTS database updates. This database is no longer updated.

|   |   |
|---|---|
| Date of Government Version: 10/19/2006  | Source: Environmental Protection Agency   |
| Date Data Arrived at EDR: 03/01/2007    | Telephone: 202-564-2501                   |
| Date Made Active in Reports: 04/10/2007 | Last EDR Contact: 12/17/2007              |
| Number of Days to Update: 40            | Next Scheduled EDR Contact: 03/17/2008    |
|   | Data Release Frequency: No Update Planned |

### HIST FTTS INSP: FIFRA/TSCA Tracking System Inspection & Enforcement Case Listing

A complete inspection and enforcement case listing from the FIFRA/TSCA Tracking System (FTTS) for all ten EPA regions. The information was obtained from the National Compliance Database (NCDB). NCDB supports the implementation of FIFRA (Federal Insecticide, Fungicide, and Rodenticide Act) and TSCA (Toxic Substances Control Act). Some EPA regions are now closing out records. Because of that, and the fact that some EPA regions are not providing EPA Headquarters with updated records, it was decided to create a HIST FTTS database. It included records that may not be included in the newer FTTS database updates. This database is no longer updated.

|   |   |
|---|---|
| Date of Government Version: 10/19/2006  | Source: Environmental Protection Agency   |
| Date Data Arrived at EDR: 03/01/2007    | Telephone: 202-564-2501                   |
| Date Made Active in Reports: 04/10/2007 | Last EDR Contact: 12/17/2008              |
| Number of Days to Update: 40            | Next Scheduled EDR Contact: 03/17/2008    |
|   | Data Release Frequency: No Update Planned |

### DOT OPS: Incident and Accident Data

Department of Transportation, Office of Pipeline Safety Incident and Accident data.

## GOVERNMENT RECORDS SEARCHED / DATA CURRENCY TRACKING

Date of Government Version: 07/31/2012  
Date Data Arrived at EDR: 08/07/2012  
Date Made Active in Reports: 09/18/2012  
Number of Days to Update: 42

Source: Department of Transportation, Office of Pipeline Safety  
Telephone: 202-366-4595  
Last EDR Contact: 01/19/2018  
Next Scheduled EDR Contact: 05/14/2018  
Data Release Frequency: Varies

### CONSENT: Superfund (CERCLA) Consent Decrees

Major legal settlements that establish responsibility and standards for cleanup at NPL (Superfund) sites. Released periodically by United States District Courts after settlement by parties to litigation matters.

Date of Government Version: 12/31/2017  
Date Data Arrived at EDR: 01/24/2018  
Date Made Active in Reports: 04/13/2018  
Number of Days to Update: 79

Source: Department of Justice, Consent Decree Library  
Telephone: Varies  
Last EDR Contact: 04/06/2018  
Next Scheduled EDR Contact: 07/02/2018  
Data Release Frequency: Varies

### BRS: Biennial Reporting System

The Biennial Reporting System is a national system administered by the EPA that collects data on the generation and management of hazardous waste. BRS captures detailed data from two groups: Large Quantity Generators (LQG) and Treatment, Storage, and Disposal Facilities.

Date of Government Version: 12/31/2015  
Date Data Arrived at EDR: 02/22/2017  
Date Made Active in Reports: 09/28/2017  
Number of Days to Update: 218

Source: EPA/NTIS  
Telephone: 800-424-9346  
Last EDR Contact: 02/23/2018  
Next Scheduled EDR Contact: 06/04/2018  
Data Release Frequency: Biennially

### INDIAN RESERV: Indian Reservations

This map layer portrays Indian administered lands of the United States that have any area equal to or greater than 640 acres.

Date of Government Version: 12/31/2014  
Date Data Arrived at EDR: 07/14/2015  
Date Made Active in Reports: 01/10/2017  
Number of Days to Update: 546

Source: USGS  
Telephone: 202-208-3710  
Last EDR Contact: 04/11/2018  
Next Scheduled EDR Contact: 07/23/2018  
Data Release Frequency: Semi-Annually

### FUSRAP: Formerly Utilized Sites Remedial Action Program

DOE established the Formerly Utilized Sites Remedial Action Program (FUSRAP) in 1974 to remediate sites where radioactive contamination remained from Manhattan Project and early U.S. Atomic Energy Commission (AEC) operations.

Date of Government Version: 12/23/2016  
Date Data Arrived at EDR: 12/27/2016  
Date Made Active in Reports: 02/17/2017  
Number of Days to Update: 52

Source: Department of Energy  
Telephone: 202-586-3559  
Last EDR Contact: 01/19/2018  
Next Scheduled EDR Contact: 05/21/2018  
Data Release Frequency: Varies

### UMTRA: Uranium Mill Tailings Sites

Uranium ore was mined by private companies for federal government use in national defense programs. When the mills shut down, large piles of the sand-like material (mill tailings) remain after uranium has been extracted from the ore. Levels of human exposure to radioactive materials from the piles are low; however, in some cases tailings were used as construction materials before the potential health hazards of the tailings were recognized.

Date of Government Version: 06/23/2017  
Date Data Arrived at EDR: 10/11/2017  
Date Made Active in Reports: 11/03/2017  
Number of Days to Update: 23

Source: Department of Energy  
Telephone: 505-845-0011  
Last EDR Contact: 02/23/2018  
Next Scheduled EDR Contact: 06/04/2018  
Data Release Frequency: Varies

## GOVERNMENT RECORDS SEARCHED / DATA CURRENCY TRACKING

### LEAD SMELTER 1: Lead Smelter Sites

A listing of former lead smelter site locations.

Date of Government Version: 01/09/2018  
Date Data Arrived at EDR: 02/06/2018  
Date Made Active in Reports: 03/02/2018  
Number of Days to Update: 24

Source: Environmental Protection Agency  
Telephone: 703-603-8787  
Last EDR Contact: 04/06/2018  
Next Scheduled EDR Contact: 07/16/2018  
Data Release Frequency: Varies

### LEAD SMELTER 2: Lead Smelter Sites

A list of several hundred sites in the U.S. where secondary lead smelting was done from 1931 and 1964. These sites may pose a threat to public health through ingestion or inhalation of contaminated soil or dust

Date of Government Version: 04/05/2001  
Date Data Arrived at EDR: 10/27/2010  
Date Made Active in Reports: 12/02/2010  
Number of Days to Update: 36

Source: American Journal of Public Health  
Telephone: 703-305-6451  
Last EDR Contact: 12/02/2009  
Next Scheduled EDR Contact: N/A  
Data Release Frequency: No Update Planned

### US AIRS (AFS): Aerometric Information Retrieval System Facility Subsystem (AFS)

The database is a sub-system of Aerometric Information Retrieval System (AIRS). AFS contains compliance data on air pollution point sources regulated by the U.S. EPA and/or state and local air regulatory agencies. This information comes from source reports by various stationary sources of air pollution, such as electric power plants, steel mills, factories, and universities, and provides information about the air pollutants they produce. Action, air program, air program pollutant, and general level plant data. It is used to track emissions and compliance data from industrial plants.

Date of Government Version: 10/12/2016  
Date Data Arrived at EDR: 10/26/2016  
Date Made Active in Reports: 02/03/2017  
Number of Days to Update: 100

Source: EPA  
Telephone: 202-564-2496  
Last EDR Contact: 09/26/2017  
Next Scheduled EDR Contact: 01/08/2018  
Data Release Frequency: Annually

### US AIRS MINOR: Air Facility System Data

A listing of minor source facilities.

Date of Government Version: 10/12/2016  
Date Data Arrived at EDR: 10/26/2016  
Date Made Active in Reports: 02/03/2017  
Number of Days to Update: 100

Source: EPA  
Telephone: 202-564-2496  
Last EDR Contact: 09/26/2017  
Next Scheduled EDR Contact: 01/08/2018  
Data Release Frequency: Annually

### US MINES: Mines Master Index File

Contains all mine identification numbers issued for mines active or opened since 1971. The data also includes violation information.

Date of Government Version: 10/29/2017  
Date Data Arrived at EDR: 11/28/2017  
Date Made Active in Reports: 01/12/2018  
Number of Days to Update: 45

Source: Department of Labor, Mine Safety and Health Administration  
Telephone: 303-231-5959  
Last EDR Contact: 02/28/2018  
Next Scheduled EDR Contact: 06/11/2018  
Data Release Frequency: Semi-Annually

### US MINES 2: Ferrous and Nonferrous Metal Mines Database Listing

This map layer includes ferrous (ferrous metal mines are facilities that extract ferrous metals, such as iron ore or molybdenum) and nonferrous (Nonferrous metal mines are facilities that extract nonferrous metals, such as gold, silver, copper, zinc, and lead) metal mines in the United States.

Date of Government Version: 12/05/2005  
Date Data Arrived at EDR: 02/29/2008  
Date Made Active in Reports: 04/18/2008  
Number of Days to Update: 49

Source: USGS  
Telephone: 703-648-7709  
Last EDR Contact: 03/02/2018  
Next Scheduled EDR Contact: 06/11/2018  
Data Release Frequency: Varies

## GOVERNMENT RECORDS SEARCHED / DATA CURRENCY TRACKING

### US MINES 3: Active Mines & Mineral Plants Database Listing

Active Mines and Mineral Processing Plant operations for commodities monitored by the Minerals Information Team of the USGS.

|   |  |
|---|--|
| Date of Government Version: 04/14/2011  | Source: USGS                           |
| Date Data Arrived at EDR: 06/08/2011    | Telephone: 703-648-7709                |
| Date Made Active in Reports: 09/13/2011 | Last EDR Contact: 03/02/2018           |
| Number of Days to Update: 97            | Next Scheduled EDR Contact: 06/11/2018 |
|   | Data Release Frequency: Varies         |

### ABANDONED MINES: Abandoned Mines

An inventory of land and water impacted by past mining (primarily coal mining) is maintained by OSMRE to provide information needed to implement the Surface Mining Control and Reclamation Act of 1977 (SMCRA). The inventory contains information on the location, type, and extent of AML impacts, as well as, information on the cost associated with the reclamation of those problems. The inventory is based upon field surveys by State, Tribal, and OSMRE program officials. It is dynamic to the extent that it is modified as new problems are identified and existing problems are reclaimed.

|   |  |
|---|--|
| Date of Government Version: 12/20/2017  | Source: Department of Interior         |
| Date Data Arrived at EDR: 12/21/2017    | Telephone: 202-208-2609                |
| Date Made Active in Reports: 03/23/2018 | Last EDR Contact: 03/07/2018           |
| Number of Days to Update: 92            | Next Scheduled EDR Contact: 06/25/2018 |
|   | Data Release Frequency: Quarterly      |

### FINDS: Facility Index System/Facility Registry System

Facility Index System. FINDS contains both facility information and 'pointers' to other sources that contain more detail. EDR includes the following FINDS databases in this report: PCS (Permit Compliance System), AIRS (Aerometric Information Retrieval System), DOCKET (Enforcement Docket used to manage and track information on civil judicial enforcement cases for all environmental statutes), FURS (Federal Underground Injection Control), C-DOCKET (Criminal Docket System used to track criminal enforcement actions for all environmental statutes), FFIS (Federal Facilities Information System), STATE (State Environmental Laws and Statutes), and PADS (PCB Activity Data System).

|   |  |
|---|--|
| Date of Government Version: 02/21/2018  | Source: EPA                            |
| Date Data Arrived at EDR: 02/23/2018    | Telephone: (404) 562-9900              |
| Date Made Active in Reports: 03/23/2018 | Last EDR Contact: 02/23/2018           |
| Number of Days to Update: 28            | Next Scheduled EDR Contact: 06/18/2018 |
|   | Data Release Frequency: Quarterly      |

### UXO: Unexploded Ordnance Sites

A listing of unexploded ordnance site locations

|   |  |
|---|--|
| Date of Government Version: 09/30/2016  | Source: Department of Defense          |
| Date Data Arrived at EDR: 10/31/2017    | Telephone: 703-704-1564                |
| Date Made Active in Reports: 01/12/2018 | Last EDR Contact: 04/13/2018           |
| Number of Days to Update: 73            | Next Scheduled EDR Contact: 07/30/2018 |
|   | Data Release Frequency: Varies         |

### DOCKET HWC: Hazardous Waste Compliance Docket Listing

A complete list of the Federal Agency Hazardous Waste Compliance Docket Facilities.

|   |   |
|---|---|
| Date of Government Version: 01/04/2018  | Source: Environmental Protection Agency |
| Date Data Arrived at EDR: 01/19/2018    | Telephone: 202-564-0527                 |
| Date Made Active in Reports: 04/13/2018 | Last EDR Contact: 03/02/2018            |
| Number of Days to Update: 84            | Next Scheduled EDR Contact: 06/11/2018  |
|   | Data Release Frequency: Varies          |

### ECHO: Enforcement & Compliance History Information

ECHO provides integrated compliance and enforcement information for about 800,000 regulated facilities nationwide.

## GOVERNMENT RECORDS SEARCHED / DATA CURRENCY TRACKING

Date of Government Version: 01/13/2018  
Date Data Arrived at EDR: 01/19/2018  
Date Made Active in Reports: 03/02/2018  
Number of Days to Update: 42

Source: Environmental Protection Agency  
Telephone: 202-564-2280  
Last EDR Contact: 03/07/2018  
Next Scheduled EDR Contact: 06/18/2018  
Data Release Frequency: Quarterly

### FUELS PROGRAM: EPA Fuels Program Registered Listing

This listing includes facilities that are registered under the Part 80 (Code of Federal Regulations) EPA Fuels Programs. All companies now are required to submit new and updated registrations.

Date of Government Version: 02/20/2018  
Date Data Arrived at EDR: 02/21/2018  
Date Made Active in Reports: 03/23/2018  
Number of Days to Update: 30

Source: EPA  
Telephone: 800-385-6164  
Last EDR Contact: 02/21/2018  
Next Scheduled EDR Contact: 06/04/2018  
Data Release Frequency: Quarterly

### AIRS: Permitted Airs Facility Listing

A listing of permitted airs facilities.

Date of Government Version: 02/26/2018  
Date Data Arrived at EDR: 02/28/2018  
Date Made Active in Reports: 03/21/2018  
Number of Days to Update: 21

Source: Department of Health & Environmental Control  
Telephone: 803-898-4279  
Last EDR Contact: 02/28/2018  
Next Scheduled EDR Contact: 06/11/2018  
Data Release Frequency: Varies

### ASBESTOS: Asbestos Notification Listing

Asbestos abatement & demolition project list

Date of Government Version: 01/23/2018  
Date Data Arrived at EDR: 01/26/2018  
Date Made Active in Reports: 03/21/2018  
Number of Days to Update: 54

Source: Department of Health & Environmental Control  
Telephone: 803-898-3882  
Last EDR Contact: 04/20/2018  
Next Scheduled EDR Contact: 08/06/2018  
Data Release Frequency: Varies

### COAL ASH: Coal Ash Disposal Sites

A listing of sites with coal ash ponds.

Date of Government Version: 01/20/2016  
Date Data Arrived at EDR: 01/29/2016  
Date Made Active in Reports: 04/01/2016  
Number of Days to Update: 63

Source: Department of Health & Environmental Control  
Telephone: 803-898-3964  
Last EDR Contact: 03/16/2018  
Next Scheduled EDR Contact: 07/02/2018  
Data Release Frequency: Varies

### DRYCLEANERS: Drycleaner Database

The Drycleaning Facility Restoration Trust Fund database is used to access, prioritize and cleanup contaminated registered drycleaning sites.

Date of Government Version: 01/08/2018  
Date Data Arrived at EDR: 02/01/2018  
Date Made Active in Reports: 03/21/2018  
Number of Days to Update: 48

Source: Department of Health & Environmental Control  
Telephone: 803-898-3882  
Last EDR Contact: 02/01/2018  
Next Scheduled EDR Contact: 05/14/2018  
Data Release Frequency: Annually

### Financial Assurance 1: Financial Assurance Information Listing

Financial assurance information for solid waste facilities. Financial assurance is intended to ensure that resources are available to pay for the cost of closure, post-closure care, and corrective measures if the owner or operator of a regulated facility is unable or unwilling to pay.

Date of Government Version: 12/13/2017  
Date Data Arrived at EDR: 12/15/2017  
Date Made Active in Reports: 02/09/2018  
Number of Days to Update: 56

Source: Department of Health & Environmental Control  
Telephone: 803-896-4067  
Last EDR Contact: 03/08/2018  
Next Scheduled EDR Contact: 06/25/2018  
Data Release Frequency: Semi-Annually

## GOVERNMENT RECORDS SEARCHED / DATA CURRENCY TRACKING

### Financial Assurance 2: Financial Assurance Information Listing

Hazardous waste financial assurance information.

|   |  |
|---|--|
| Date of Government Version: 12/14/2017  | Source: Department of Health & Environmental Control |
| Date Data Arrived at EDR: 12/15/2017    | Telephone: 803-898-3880                              |
| Date Made Active in Reports: 02/09/2018 | Last EDR Contact: 03/08/2018                         |
| Number of Days to Update: 56            | Next Scheduled EDR Contact: 06/25/2018               |
|   | Data Release Frequency: Varies                       |

### Financial Assurance 3: Financial Assurance Information Listing

UST financial assurance information.

|   |  |
|---|--|
| Date of Government Version: 10/04/2017  | Source: Department of Health & Environmental Control |
| Date Data Arrived at EDR: 10/06/2017    | Telephone: 803-898-3880                              |
| Date Made Active in Reports: 10/09/2017 | Last EDR Contact: 04/20/2018                         |
| Number of Days to Update: 3             | Next Scheduled EDR Contact: 08/06/2018               |
|   | Data Release Frequency: Varies                       |

### GWCI: Groundwater Contamination Inventory

An inventory of all groundwater contamination cases in the state.

|   |  |
|---|--|
| Date of Government Version: 07/01/2008  | Source: Department of Health and Environmental Control |
| Date Data Arrived at EDR: 11/06/2008    | Telephone: 803-898-3798                                |
| Date Made Active in Reports: 11/19/2008 | Last EDR Contact: 03/21/2018                           |
| Number of Days to Update: 13            | Next Scheduled EDR Contact: 07/09/2018                 |
|   | Data Release Frequency: Annually                       |

### NPDES: Waste Water Treatment Facilities Listing

A listing of waste water treatment facility locations.

|   |  |
|---|--|
| Date of Government Version: 01/08/2018  | Source: Department of Health & Environmental Control |
| Date Data Arrived at EDR: 01/11/2018    | Telephone: 803-898-4300                              |
| Date Made Active in Reports: 02/12/2018 | Last EDR Contact: 04/20/2018                         |
| Number of Days to Update: 32            | Next Scheduled EDR Contact: 08/06/2018               |
|   | Data Release Frequency: Varies                       |

### UIC: Underground Injection Wells Listing

A listing of underground injection wells locations.

|   |  |
|---|--|
| Date of Government Version: 02/07/2018  | Source: Department of Health & Environmental Control |
| Date Data Arrived at EDR: 02/20/2018    | Telephone: 803-898-3799                              |
| Date Made Active in Reports: 03/27/2018 | Last EDR Contact: 02/05/2018                         |
| Number of Days to Update: 35            | Next Scheduled EDR Contact: 05/21/2018               |
|   | Data Release Frequency: Semi-Annually                |

## **EDR HIGH RISK HISTORICAL RECORDS**

### ***EDR Exclusive Records***

#### EDR MGP: EDR Proprietary Manufactured Gas Plants

The EDR Proprietary Manufactured Gas Plant Database includes records of coal gas plants (manufactured gas plants) compiled by EDR's researchers. Manufactured gas sites were used in the United States from the 1800's to 1950's to produce a gas that could be distributed and used as fuel. These plants used whale oil, rosin, coal, or a mixture of coal, oil, and water that also produced a significant amount of waste. Many of the byproducts of the gas production, such as coal tar (oily waste containing volatile and non-volatile chemicals), sludges, oils and other compounds are potentially hazardous to human health and the environment. The byproduct from this process was frequently disposed of directly at the plant site and can remain or spread slowly, serving as a continuous source of soil and groundwater contamination.

|                                  |   |
|----------------------------------|---|
| Date of Government Version: N/A  | Source: EDR, Inc.                         |
| Date Data Arrived at EDR: N/A    | Telephone: N/A                            |
| Date Made Active in Reports: N/A | Last EDR Contact: N/A                     |
| Number of Days to Update: N/A    | Next Scheduled EDR Contact: N/A           |
|                                  | Data Release Frequency: No Update Planned |

## GOVERNMENT RECORDS SEARCHED / DATA CURRENCY TRACKING

### EDR Hist Auto: EDR Exclusive Historical Auto Stations

EDR has searched selected national collections of business directories and has collected listings of potential gas station/filling station/service station sites that were available to EDR researchers. EDR's review was limited to those categories of sources that might, in EDR's opinion, include gas station/filling station/service station establishments. The categories reviewed included, but were not limited to gas, gas station, gasoline station, filling station, auto, automobile repair, auto service station, service station, etc. This database falls within a category of information EDR classifies as "High Risk Historical Records", or HRHR. EDR's HRHR effort presents unique and sometimes proprietary data about past sites and operations that typically create environmental concerns, but may not show up in current government records searches.

|                                  |                                 |
|----------------------------------|---------------------------------|
| Date of Government Version: N/A  | Source: EDR, Inc.               |
| Date Data Arrived at EDR: N/A    | Telephone: N/A                  |
| Date Made Active in Reports: N/A | Last EDR Contact: N/A           |
| Number of Days to Update: N/A    | Next Scheduled EDR Contact: N/A |
|                                  | Data Release Frequency: Varies  |

### EDR Hist Cleaner: EDR Exclusive Historical Cleaners

EDR has searched selected national collections of business directories and has collected listings of potential dry cleaner sites that were available to EDR researchers. EDR's review was limited to those categories of sources that might, in EDR's opinion, include dry cleaning establishments. The categories reviewed included, but were not limited to dry cleaners, cleaners, laundry, laundromat, cleaning/laundry, wash & dry etc. This database falls within a category of information EDR classifies as "High Risk Historical Records", or HRHR. EDR's HRHR effort presents unique and sometimes proprietary data about past sites and operations that typically create environmental concerns, but may not show up in current government records searches.

|                                  |                                 |
|----------------------------------|---------------------------------|
| Date of Government Version: N/A  | Source: EDR, Inc.               |
| Date Data Arrived at EDR: N/A    | Telephone: N/A                  |
| Date Made Active in Reports: N/A | Last EDR Contact: N/A           |
| Number of Days to Update: N/A    | Next Scheduled EDR Contact: N/A |
|                                  | Data Release Frequency: Varies  |

### EDR RECOVERED GOVERNMENT ARCHIVES

#### ***Exclusive Recovered Govt. Archives***

#### RGA HWS: Recovered Government Archive State Hazardous Waste Facilities List

The EDR Recovered Government Archive State Hazardous Waste database provides a list of SHWS incidents derived from historical databases and includes many records that no longer appear in current government lists. Compiled from Records formerly available from the Department of Health and Environmental Control in South Carolina.

|   |  |
|---|--|
| Date of Government Version: N/A         | Source: Department of Health and Environmental Control |
| Date Data Arrived at EDR: 07/01/2013    | Telephone: N/A   |
| Date Made Active in Reports: 01/03/2014 | Last EDR Contact: 06/01/2012                           |
| Number of Days to Update: 186           | Next Scheduled EDR Contact: N/A                        |
|   | Data Release Frequency: Varies                         |

#### RGA LF: Recovered Government Archive Solid Waste Facilities List

The EDR Recovered Government Archive Landfill database provides a list of landfills derived from historical databases and includes many records that no longer appear in current government lists. Compiled from Records formerly available from the Department of Health and Environmental Control in South Carolina.

|   |  |
|---|--|
| Date of Government Version: N/A         | Source: Department of Health and Environmental Control |
| Date Data Arrived at EDR: 07/01/2013    | Telephone: N/A   |
| Date Made Active in Reports: 01/15/2014 | Last EDR Contact: 06/01/2012                           |
| Number of Days to Update: 198           | Next Scheduled EDR Contact: N/A                        |
|   | Data Release Frequency: Varies                         |

#### RGA LUST: Recovered Government Archive Leaking Underground Storage Tank

The EDR Recovered Government Archive Leaking Underground Storage Tank database provides a list of LUST incidents derived from historical databases and includes many records that no longer appear in current government lists. Compiled from Records formerly available from the Department of Health and Environmental Control in South Carolina.



## GOVERNMENT RECORDS SEARCHED / DATA CURRENCY TRACKING

Date of Government Version: N/A  
Date Data Arrived at EDR: 07/01/2013  
Date Made Active in Reports: 01/03/2014  
Number of Days to Update: 186

Source: Department of Health and Environmental Control  
Telephone: N/A  
Last EDR Contact: 06/01/2012  
Next Scheduled EDR Contact: N/A  
Data Release Frequency: Varies

### OTHER DATABASE(S)

Depending on the geographic area covered by this report, the data provided in these specialty databases may or may not be complete. For example, the existence of wetlands information data in a specific report does not mean that all wetlands in the area covered by the report are included. Moreover, the absence of any reported wetlands information does not necessarily mean that wetlands do not exist in the area covered by the report.

#### CT MANIFEST: Hazardous Waste Manifest Data

Facility and manifest data. Manifest is a document that lists and tracks hazardous waste from the generator through transporters to a tsd facility.

Date of Government Version: 01/03/2018  
Date Data Arrived at EDR: 02/14/2018  
Date Made Active in Reports: 03/22/2018  
Number of Days to Update: 36

Source: Department of Energy & Environmental Protection  
Telephone: 860-424-3375  
Last EDR Contact: 02/14/2018  
Next Scheduled EDR Contact: 05/28/2018  
Data Release Frequency: No Update Planned

#### NJ MANIFEST: Manifest Information

Hazardous waste manifest information.

Date of Government Version: 12/31/2016  
Date Data Arrived at EDR: 04/11/2017  
Date Made Active in Reports: 07/27/2017  
Number of Days to Update: 107

Source: Department of Environmental Protection  
Telephone: N/A  
Last EDR Contact: 04/10/2018  
Next Scheduled EDR Contact: 07/23/2018  
Data Release Frequency: Annually

#### NY MANIFEST: Facility and Manifest Data

Manifest is a document that lists and tracks hazardous waste from the generator through transporters to a TSD facility.

Date of Government Version: 12/31/2017  
Date Data Arrived at EDR: 01/31/2018  
Date Made Active in Reports: 03/09/2018  
Number of Days to Update: 37

Source: Department of Environmental Conservation  
Telephone: 518-402-8651  
Last EDR Contact: 01/31/2018  
Next Scheduled EDR Contact: 05/14/2018  
Data Release Frequency: Quarterly

#### PA MANIFEST: Manifest Information

Hazardous waste manifest information.

Date of Government Version: 12/31/2016  
Date Data Arrived at EDR: 07/25/2017  
Date Made Active in Reports: 09/25/2017  
Number of Days to Update: 62

Source: Department of Environmental Protection  
Telephone: 717-783-8990  
Last EDR Contact: 04/12/2018  
Next Scheduled EDR Contact: 07/30/2018  
Data Release Frequency: Annually

#### RI MANIFEST: Manifest information

Hazardous waste manifest information

Date of Government Version: 12/31/2017  
Date Data Arrived at EDR: 02/23/2018  
Date Made Active in Reports: 04/09/2018  
Number of Days to Update: 45

Source: Department of Environmental Management  
Telephone: 401-222-2797  
Last EDR Contact: 02/21/2018  
Next Scheduled EDR Contact: 06/04/2018  
Data Release Frequency: Annually

## GOVERNMENT RECORDS SEARCHED / DATA CURRENCY TRACKING

### WI MANIFEST: Manifest Information

Hazardous waste manifest information.

Date of Government Version: 12/31/2016

Date Data Arrived at EDR: 04/13/2017

Date Made Active in Reports: 07/14/2017

Number of Days to Update: 92

Source: Department of Natural Resources

Telephone: N/A

Last EDR Contact: 03/08/2018

Next Scheduled EDR Contact: 06/25/2018

Data Release Frequency: Annually

### Oil/Gas Pipelines

Source: PennWell Corporation

Petroleum Bundle (Crude Oil, Refined Products, Petrochemicals, Gas Liquids (LPG/NGL), and Specialty Gases (Miscellaneous)) N = Natural Gas Bundle (Natural Gas, Gas Liquids (LPG/NGL), and Specialty Gases (Miscellaneous)). This map includes information copyrighted by PennWell Corporation. This information is provided on a best effort basis and PennWell Corporation does not guarantee its accuracy nor warrant its fitness for any particular purpose. Such information has been reprinted with the permission of PennWell.

### Electric Power Transmission Line Data

Source: PennWell Corporation

This map includes information copyrighted by PennWell Corporation. This information is provided on a best effort basis and PennWell Corporation does not guarantee its accuracy nor warrant its fitness for any particular purpose. Such information has been reprinted with the permission of PennWell.

**Sensitive Receptors:** There are individuals deemed sensitive receptors due to their fragile immune systems and special sensitivity to environmental discharges. These sensitive receptors typically include the elderly, the sick, and children. While the location of all sensitive receptors cannot be determined, EDR indicates those buildings and facilities - schools, daycares, hospitals, medical centers, and nursing homes - where individuals who are sensitive receptors are likely to be located.

### AHA Hospitals:

Source: American Hospital Association, Inc.

Telephone: 312-280-5991

The database includes a listing of hospitals based on the American Hospital Association's annual survey of hospitals.

### Medical Centers: Provider of Services Listing

Source: Centers for Medicare & Medicaid Services

Telephone: 410-786-3000

A listing of hospitals with Medicare provider number, produced by Centers of Medicare & Medicaid Services, a federal agency within the U.S. Department of Health and Human Services.

### Nursing Homes

Source: National Institutes of Health

Telephone: 301-594-6248

Information on Medicare and Medicaid certified nursing homes in the United States.

### Public Schools

Source: National Center for Education Statistics

Telephone: 202-502-7300

The National Center for Education Statistics' primary database on elementary and secondary public education in the United States. It is a comprehensive, annual, national statistical database of all public elementary and secondary schools and school districts, which contains data that are comparable across all states.

### Private Schools

Source: National Center for Education Statistics

Telephone: 202-502-7300

The National Center for Education Statistics' primary database on private school locations in the United States.

### Daycare Centers: Child Day Care List

Source: Department of Social Services

Telephone: 803-898-7345

**Flood Zone Data:** This data was obtained from the Federal Emergency Management Agency (FEMA). It depicts 100-year and 500-year flood zones as defined by FEMA. It includes the National Flood Hazard Layer (NFHL) which incorporates Flood Insurance Rate Map (FIRM) data and Q3 data from FEMA in areas not covered by NFHL.

Source: FEMA

Telephone: 877-336-2627

Date of Government Version: 2003, 2015

## GOVERNMENT RECORDS SEARCHED / DATA CURRENCY TRACKING

NWI: National Wetlands Inventory. This data, available in select counties across the country, was obtained by EDR in 2002, 2005 and 2010 from the U.S. Fish and Wildlife Service.

State Wetlands Data: Wetlands Inventory  
Source: Department of Natural Resources  
Telephone: 803-734-9494

Current USGS 7.5 Minute Topographic Map  
Source: U.S. Geological Survey

### **STREET AND ADDRESS INFORMATION**

© 2015 TomTom North America, Inc. All rights reserved. This material is proprietary and the subject of copyright protection and other intellectual property rights owned by or licensed to Tele Atlas North America, Inc. The use of this material is subject to the terms of a license agreement. You will be held liable for any unauthorized copying or disclosure of this material.

## **GEOCHECK<sup>®</sup> - PHYSICAL SETTING SOURCE ADDENDUM**

### **TARGET PROPERTY ADDRESS**

LAURENS COUNTY SITE 14 PARCEL 3  
NOT REPORTED  
GRAY COURT, SC 29645

### **TARGET PROPERTY COORDINATES**

|                                |                            |
|--------------------------------|----------------------------|
| Latitude (North):              | 34.646091 - 34° 38' 45.93" |
| Longitude (West):              | 82.127819 - 82° 7' 40.15"  |
| Universal Transverse Mercator: | Zone 17                    |
| UTM X (Meters):                | 396638.8                   |
| UTM Y (Meters):                | 3834179.0                  |
| Elevation:                     | 820 ft. above sea level    |

### **USGS TOPOGRAPHIC MAP**

|                      |                          |
|----------------------|--------------------------|
| Target Property Map: | 6063769 FOUNTAIN INN, SC |
| Version Date:        | 2014                     |
| Northeast Map:       | 6063817 WOODRUFF, SC     |
| Version Date:        | 2014                     |

EDR's GeoCheck Physical Setting Source Addendum is provided to assist the environmental professional in forming an opinion about the impact of potential contaminant migration.

Assessment of the impact of contaminant migration generally has two principal investigative components:

1. Groundwater flow direction, and
2. Groundwater flow velocity.

Groundwater flow direction may be impacted by surface topography, hydrology, hydrogeology, characteristics of the soil, and nearby wells. Groundwater flow velocity is generally impacted by the nature of the geologic strata.

## GEOCHECK® - PHYSICAL SETTING SOURCE SUMMARY

### GROUNDWATER FLOW DIRECTION INFORMATION

Groundwater flow direction for a particular site is best determined by a qualified environmental professional using site-specific well data. If such data is not reasonably ascertainable, it may be necessary to rely on other sources of information, such as surface topographic information, hydrologic information, hydrogeologic data collected on nearby properties, and regional groundwater flow information (from deep aquifers).

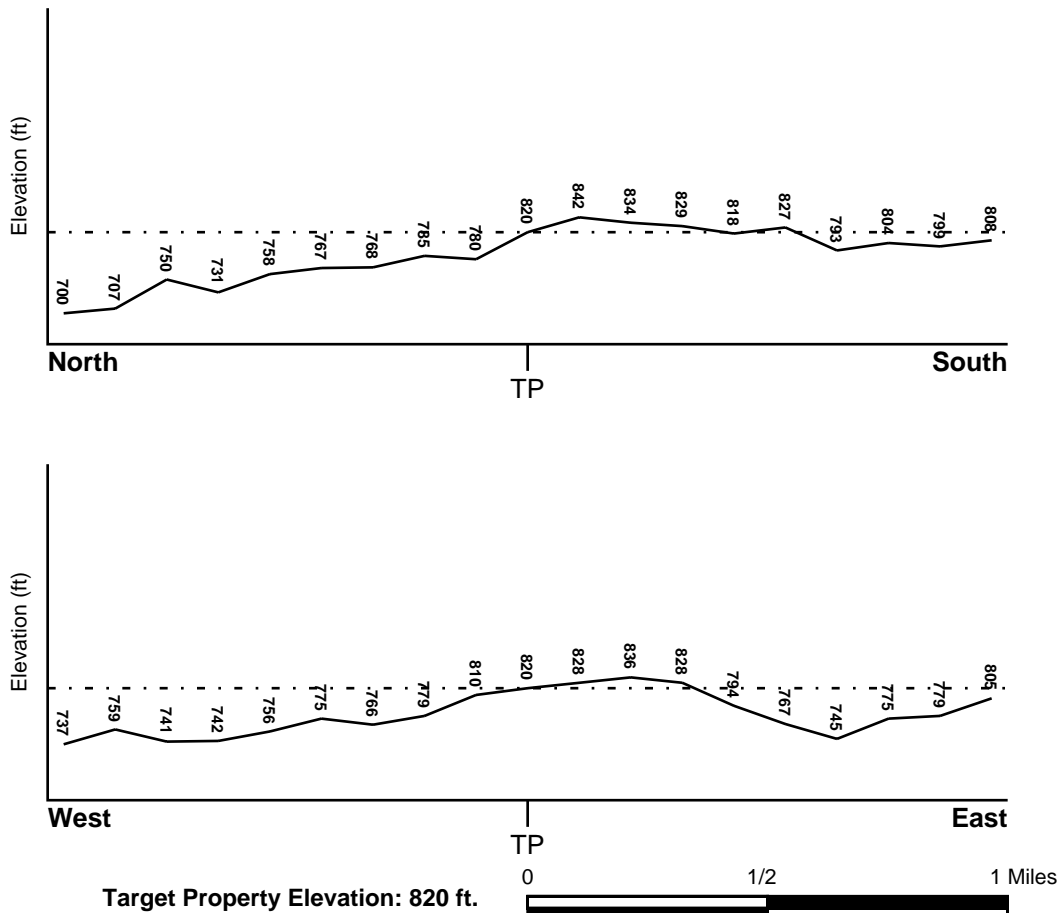
### TOPOGRAPHIC INFORMATION

Surface topography may be indicative of the direction of surficial groundwater flow. This information can be used to assist the environmental professional in forming an opinion about the impact of nearby contaminated properties or, should contamination exist on the target property, what downgradient sites might be impacted.

### TARGET PROPERTY TOPOGRAPHY

General Topographic Gradient: General WNW

### SURROUNDING TOPOGRAPHY: ELEVATION PROFILES



Source: Topography has been determined from the USGS 7.5' Digital Elevation Model and should be evaluated on a relative (not an absolute) basis. Relative elevation information between sites of close proximity should be field verified.

## GEOCHECK® - PHYSICAL SETTING SOURCE SUMMARY

### HYDROLOGIC INFORMATION

Surface water can act as a hydrologic barrier to groundwater flow. Such hydrologic information can be used to assist the environmental professional in forming an opinion about the impact of nearby contaminated properties or, should contamination exist on the target property, what downgradient sites might be impacted.

Refer to the Physical Setting Source Map following this summary for hydrologic information (major waterways and bodies of water).

### **FEMA FLOOD ZONE**

|   |                         |
|---|-------------------------|
| <u>Flood Plain Panel at Target Property</u> | <u>FEMA Source Type</u> |
| 45059C0075C                                 | FEMA FIRM Flood data    |
| <u>Additional Panels in search area:</u>    | <u>FEMA Source Type</u> |
| 45059C0100C                                 | FEMA FIRM Flood data    |

### **NATIONAL WETLAND INVENTORY**

|                                    |  |
|------------------------------------|--|
| <u>NWI Quad at Target Property</u> | <u>NWI Electronic Data Coverage</u>            |
| FOUNTAIN INN                       | YES - refer to the Overview Map and Detail Map |

### HYDROGEOLOGIC INFORMATION

Hydrogeologic information obtained by installation of wells on a specific site can often be an indicator of groundwater flow direction in the immediate area. Such hydrogeologic information can be used to assist the environmental professional in forming an opinion about the impact of nearby contaminated properties or, should contamination exist on the target property, what downgradient sites might be impacted.

### **AQUIFLOW®**

Search Radius: 1.000 Mile.

EDR has developed the AQUIFLOW Information System to provide data on the general direction of groundwater flow at specific points. EDR has reviewed reports submitted by environmental professionals to regulatory authorities at select sites and has extracted the date of the report, groundwater flow direction as determined hydrogeologically, and the depth to water table.

|               |                 |                          |
|---------------|-----------------|--------------------------|
| <u>MAP ID</u> | <u>LOCATION</u> | <u>GENERAL DIRECTION</u> |
| Not Reported  | <u>FROM TP</u>  | <u>GROUNDWATER FLOW</u>  |

## **GEOCHECK® - PHYSICAL SETTING SOURCE SUMMARY**

### **GROUNDWATER FLOW VELOCITY INFORMATION**

Groundwater flow velocity information for a particular site is best determined by a qualified environmental professional using site specific geologic and soil strata data. If such data are not reasonably ascertainable, it may be necessary to rely on other sources of information, including geologic age identification, rock stratigraphic unit and soil characteristics data collected on nearby properties and regional soil information. In general, contaminant plumes move more quickly through sandy-gravelly types of soils than silty-clayey types of soils.

### **GEOLOGIC INFORMATION IN GENERAL AREA OF TARGET PROPERTY**

Geologic information can be used by the environmental professional in forming an opinion about the relative speed at which contaminant migration may be occurring.

#### **ROCK STRATIGRAPHIC UNIT**

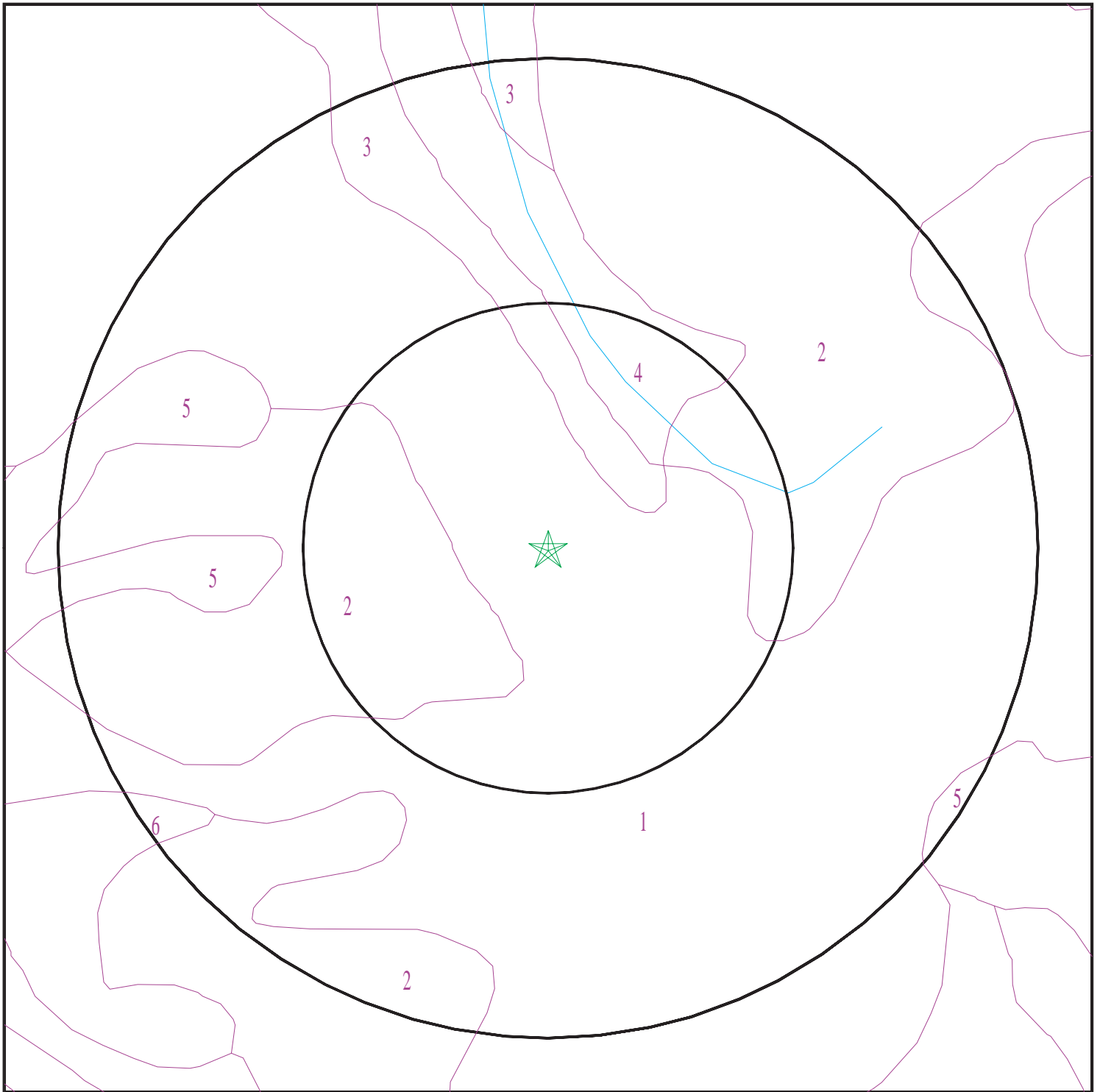
|         |   |
|---------|---|
| Era:    | Paleozoic   |
| System: | Devonian  |
| Series: | Middle Paleozoic granitic rocks                           |
| Code:   | Pzg2 ( <i>decoded above as Era, System &amp; Series</i> ) |

#### **GEOLOGIC AGE IDENTIFICATION**

Category: Plutonic and Intrusive Rocks

Geologic Age and Rock Stratigraphic Unit Source: P.G. Schruben, R.E. Arndt and W.J. Bawiec, Geology of the Conterminous U.S. at 1:2,500,000 Scale - a digital representation of the 1974 P.B. King and H.M. Beikman Map, USGS Digital Data Series DDS - 11 (1994).

# SSURGO SOIL MAP - 5267637.2s



- ★ Target Property
- SSURGO Soil
- Water



SITE NAME: Laurens County Site 14 Parcel 3  
ADDRESS: Not Reported  
Gray Court SC 29645  
LAT/LONG: 34.646091 / 82.127819

CLIENT: Thomas & Hutton  
CONTACT: Kate McCoy  
INQUIRY #: 5267637.2s  
DATE: April 23, 2018 11:09 am



## GEOCHECK® - PHYSICAL SETTING SOURCE SUMMARY

### DOMINANT SOIL COMPOSITION IN GENERAL AREA OF TARGET PROPERTY

The U.S. Department of Agriculture's (USDA) Soil Conservation Service (SCS) leads the National Cooperative Soil Survey (NCSS) and is responsible for collecting, storing, maintaining and distributing soil survey information for privately owned lands in the United States. A soil map in a soil survey is a representation of soil patterns in a landscape. The following information is based on Soil Conservation Service SSURGO data.

#### Soil Map ID: 1

Soil Component Name: CECIL

Soil Surface Texture: sandy loam

Hydrologic Group: Class B - Moderate infiltration rates. Deep and moderately deep, moderately well and well drained soils with moderately coarse textures.

Soil Drainage Class: Well drained

Hydric Status: Not hydric

Corrosion Potential - Uncoated Steel: High

Depth to Bedrock Min: > 0 inches

Depth to Watertable Min: > 0 inches

| Soil Layer Information |          |           |                    |                |              |  |                      |
|------------------------|----------|-----------|--------------------|----------------|--------------|--|----------------------|
| Layer                  | Boundary |           | Soil Texture Class | Classification |              | Saturated hydraulic conductivity micro m/sec | Soil Reaction (pH)   |
|                        | Upper    | Lower     |                    | AASHTO Group   | Unified Soil |  |                      |
| 1                      | 0 inches | 5 inches  | sandy loam         | Not reported   | Not reported | Max: 42<br>Min: 14                           | Max: 6.5<br>Min: 4.5 |
| 2                      | 5 inches | 79 inches |                    | Not reported   | Not reported | Max: 14<br>Min: 4                            | Max: 5.5<br>Min: 4.5 |

#### Soil Map ID: 2

Soil Component Name: CECIL

Soil Surface Texture: sandy loam

Hydrologic Group: Class B - Moderate infiltration rates. Deep and moderately deep, moderately well and well drained soils with moderately coarse textures.

Soil Drainage Class: Well drained

## GEOCHECK® - PHYSICAL SETTING SOURCE SUMMARY

Hydric Status: Not hydric

Corrosion Potential - Uncoated Steel: High

Depth to Bedrock Min: > 0 inches

Depth to Watertable Min: > 0 inches

| Soil Layer Information |          |           |                    |                |              |   |                      |
|------------------------|----------|-----------|--------------------|----------------|--------------|---|----------------------|
| Layer                  | Boundary |           | Soil Texture Class | Classification |              | Saturated hydraulic conductivity<br>micro m/sec | Soil Reaction (pH)   |
|                        | Upper    | Lower     |                    | AASHTO Group   | Unified Soil |   |                      |
| 1                      | 0 inches | 5 inches  | sandy loam         | Not reported   | Not reported | Max: 42<br>Min: 14                              | Max: 6.5<br>Min: 4.5 |
| 2                      | 5 inches | 79 inches |                    | Not reported   | Not reported | Max: 14<br>Min: 4                               | Max: 5.5<br>Min: 4.5 |

### Soil Map ID: 3

Soil Component Name: Madison

Soil Surface Texture: sandy loam

Hydrologic Group: Class B - Moderate infiltration rates. Deep and moderately deep, moderately well and well drained soils with moderately coarse textures.

Soil Drainage Class: Well drained

Hydric Status: Unknown

Corrosion Potential - Uncoated Steel: High

Depth to Bedrock Min: > 0 inches

Depth to Watertable Min: > 0 inches

| Soil Layer Information |          |           |                    |                |              |   |                      |
|------------------------|----------|-----------|--------------------|----------------|--------------|---|----------------------|
| Layer                  | Boundary |           | Soil Texture Class | Classification |              | Saturated hydraulic conductivity<br>micro m/sec | Soil Reaction (pH)   |
|                        | Upper    | Lower     |                    | AASHTO Group   | Unified Soil |   |                      |
| 1                      | 0 inches | 5 inches  | sandy loam         | Not reported   | Not reported | Max: 42<br>Min: 14                              | Max: 6.5<br>Min: 4.5 |
| 2                      | 5 inches | 38 inches |                    | Not reported   | Not reported | Max: 14<br>Min: 4                               | Max: 5.5<br>Min: 4.5 |

## GEOCHECK® - PHYSICAL SETTING SOURCE SUMMARY

| Soil Layer Information |           |           |                    |                |              |   |                    |
|------------------------|-----------|-----------|--------------------|----------------|--------------|---|--------------------|
| Layer                  | Boundary  |           | Soil Texture Class | Classification |              | Saturated hydraulic conductivity<br>micro m/sec | Soil Reaction (pH) |
|                        | Upper     | Lower     |                    | AASHTO Group   | Unified Soil |   |                    |
| 3                      | 38 inches | 53 inches |                    | Not reported   | Not reported | Max: 14<br>Min: 4                               | Max: 6 Min:<br>4.5 |

### Soil Map ID: 4

Soil Component Name: CHEWACLA

Soil Surface Texture: loam

Hydrologic Group: Class C - Slow infiltration rates. Soils with layers impeding downward movement of water, or soils with moderately fine or fine textures.

Soil Drainage Class: Somewhat poorly drained

Hydric Status: Partially hydric

Corrosion Potential - Uncoated Steel: High

Depth to Bedrock Min: > 0 inches

Depth to Watertable Min: > 15 inches

| Soil Layer Information |           |           |                    |                |              |   |                      |
|------------------------|-----------|-----------|--------------------|----------------|--------------|---|----------------------|
| Layer                  | Boundary  |           | Soil Texture Class | Classification |              | Saturated hydraulic conductivity<br>micro m/sec | Soil Reaction (pH)   |
|                        | Upper     | Lower     |                    | AASHTO Group   | Unified Soil |   |                      |
| 1                      | 0 inches  | 5 inches  | loam               | Not reported   | Not reported | Max: 14<br>Min: 4                               | Max: 6.5<br>Min: 4.5 |
| 2                      | 5 inches  | 24 inches |                    | Not reported   | Not reported | Max: 14<br>Min: 4                               | Max: 6.5<br>Min: 4.5 |
| 3                      | 24 inches | 48 inches |                    | Not reported   | Not reported | Max: 14<br>Min: 4                               | Max: 6.5<br>Min: 4.5 |
| 4                      | 48 inches | 61 inches |                    | Not reported   | Not reported | Max:<br>Min:                                    | Max: Min:            |

### Soil Map ID: 5

Soil Component Name: CECIL

Soil Surface Texture: sandy clay loam

Hydrologic Group: Class B - Moderate infiltration rates. Deep and moderately deep, moderately well and well drained soils with moderately coarse textures.

Soil Drainage Class: Well drained

## GEOCHECK® - PHYSICAL SETTING SOURCE SUMMARY

Hydric Status: Not hydric

Corrosion Potential - Uncoated Steel: High

Depth to Bedrock Min: > 0 inches

Depth to Watertable Min: > 0 inches

| Soil Layer Information |          |           |                    |                |              |  |                      |
|------------------------|----------|-----------|--------------------|----------------|--------------|--|----------------------|
| Layer                  | Boundary |           | Soil Texture Class | Classification |              | Saturated hydraulic conductivity micro m/sec | Soil Reaction (pH)   |
|                        | Upper    | Lower     |                    | AASHTO Group   | Unified Soil |  |                      |
| 1                      | 0 inches | 3 inches  | sandy clay loam    | Not reported   | Not reported | Max: 14<br>Min: 4                            | Max: 6.5<br>Min: 4.5 |
| 2                      | 3 inches | 79 inches |                    | Not reported   | Not reported | Max: 14<br>Min: 4                            | Max: 5.5<br>Min: 4.5 |

### Soil Map ID: 6

Soil Component Name: PACOLET

Soil Surface Texture: sandy clay loam

Hydrologic Group: Class B - Moderate infiltration rates. Deep and moderately deep, moderately well and well drained soils with moderately coarse textures.

Soil Drainage Class: Well drained

Hydric Status: Unknown

Corrosion Potential - Uncoated Steel: High

Depth to Bedrock Min: > 0 inches

Depth to Watertable Min: > 0 inches

| Soil Layer Information |          |           |                    |                |              |  |                      |
|------------------------|----------|-----------|--------------------|----------------|--------------|--|----------------------|
| Layer                  | Boundary |           | Soil Texture Class | Classification |              | Saturated hydraulic conductivity micro m/sec | Soil Reaction (pH)   |
|                        | Upper    | Lower     |                    | AASHTO Group   | Unified Soil |  |                      |
| 1                      | 0 inches | 5 inches  | sandy clay loam    | Not reported   | Not reported | Max: 14<br>Min: 4                            | Max: 6.5<br>Min: 4.5 |
| 2                      | 5 inches | 26 inches |                    | Not reported   | Not reported | Max: 14<br>Min: 4                            | Max: 6 Min: 4.5      |

## GEOCHECK® - PHYSICAL SETTING SOURCE SUMMARY

| Soil Layer Information |           |           |                    |                |              |   |                    |
|------------------------|-----------|-----------|--------------------|----------------|--------------|---|--------------------|
| Layer                  | Boundary  |           | Soil Texture Class | Classification |              | Saturated hydraulic conductivity<br>micro m/sec | Soil Reaction (pH) |
|                        | Upper     | Lower     |                    | AASHTO Group   | Unified Soil |   |                    |
| 3                      | 26 inches | 53 inches |                    | Not reported   | Not reported | Max: 14<br>Min: 4                               | Max: 6 Min:<br>4.5 |

### LOCAL / REGIONAL WATER AGENCY RECORDS

EDR Local/Regional Water Agency records provide water well information to assist the environmental professional in assessing sources that may impact ground water flow direction, and in forming an opinion about the impact of contaminant migration on nearby drinking water wells.

### WELL SEARCH DISTANCE INFORMATION

| <u>DATABASE</u>  | <u>SEARCH DISTANCE (miles)</u> |
|------------------|--------------------------------|
| Federal USGS     | 1.000                          |
| Federal FRDS PWS | Nearest PWS within 0.001 miles |
| State Database   | 1.000                          |

### FEDERAL USGS WELL INFORMATION

| <u>MAP ID</u>  | <u>WELL ID</u> | <u>LOCATION FROM TP</u> |
|----------------|----------------|-------------------------|
| No Wells Found |                |                         |

### FEDERAL FRDS PUBLIC WATER SUPPLY SYSTEM INFORMATION

| <u>MAP ID</u>       | <u>WELL ID</u> | <u>LOCATION FROM TP</u> |
|---------------------|----------------|-------------------------|
| No PWS System Found |                |                         |

Note: PWS System location is not always the same as well location.

### STATE DATABASE WELL INFORMATION

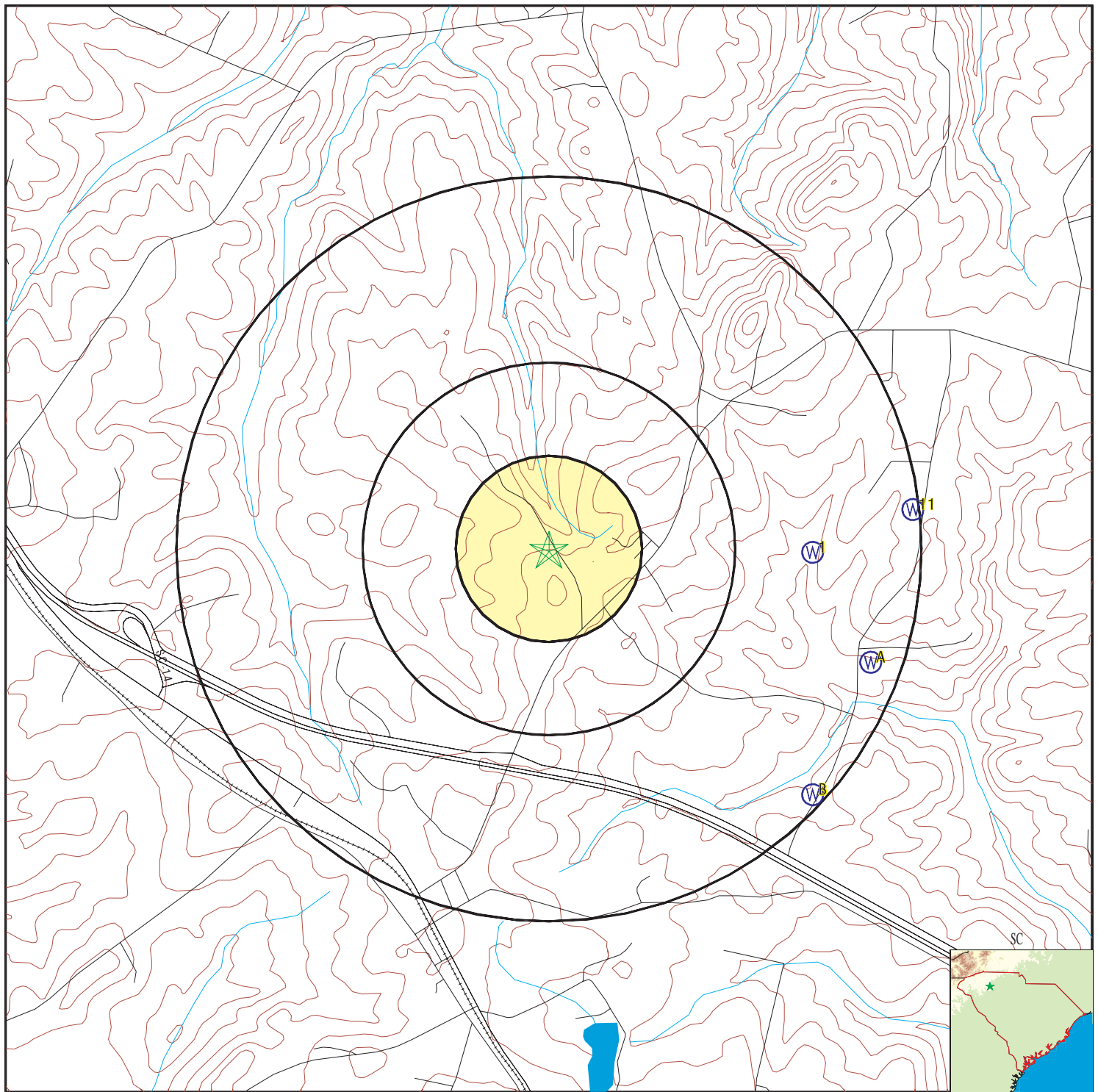
| <u>MAP ID</u> | <u>WELL ID</u>  | <u>LOCATION FROM TP</u> |
|---------------|-----------------|-------------------------|
| 1             | SCP500000013406 | 1/2 - 1 Mile East       |
| A2            | SCP500000013401 | 1/2 - 1 Mile ESE        |
| A3            | SCP500000013400 | 1/2 - 1 Mile ESE        |
| A4            | SCP500000013402 | 1/2 - 1 Mile ESE        |
| A5            | SCP500000013403 | 1/2 - 1 Mile ESE        |

## GEOCHECK® - PHYSICAL SETTING SOURCE SUMMARY

### STATE DATABASE WELL INFORMATION

| MAP ID | WELL ID         | LOCATION<br>FROM TP |
|--------|-----------------|---------------------|
| A6     | SCP500000013397 | 1/2 - 1 Mile ESE    |
| A7     | SCP500000013399 | 1/2 - 1 Mile ESE    |
| A8     | SCP500000013408 | 1/2 - 1 Mile ESE    |
| B9     | SCP500000013419 | 1/2 - 1 Mile SE     |
| B10    | SCP500000013418 | 1/2 - 1 Mile SE     |
| 11     | SCP500000013417 | 1/2 - 1 Mile East   |
| B12    | SCP500000013410 | 1/2 - 1 Mile SE     |

# PHYSICAL SETTING SOURCE MAP - 5267637.2s



- County Boundary
- Major Roads
- Contour Lines
- Earthquake epicenter, Richter 5 or greater
- Water Wells
- Public Water Supply Wells
- Cluster of Multiple Icons

- Groundwater Flow Direction
- Indeterminate Groundwater Flow at Location
- Groundwater Flow Varies at Location



SITE NAME: Laurens County Site 14 Parcel 3  
 ADDRESS: Not Reported  
 Gray Court SC 29645  
 LAT/LONG: 34.646091 / 82.127819

CLIENT: Thomas & Hutton  
 CONTACT: Kate McCoy  
 INQUIRY #: 5267637.2s  
 DATE: April 23, 2018 11:09 am

# GEOCHECK® - PHYSICAL SETTING SOURCE MAP FINDINGS

Map ID  
Direction  
Distance  
Elevation

Database EDR ID Number

**1**  
**East**  
**1/2 - 1 Mile**  
**Lower**

**SC WELLS SCP500000013406**

|             |                    |             |                 |
|-------------|--------------------|-------------|-----------------|
| Fid:        | 13405              | Scdnr new : | 44H--i012       |
| Scdnr old : | 44H--i012          | Scwrc:      | 44H--i012       |
| Scwrc tran: | Not Reported       | Scwrc orig: | Not Reported    |
| Dhec permi: | Not Reported       | Dhec const: | Not Reported    |
| Dhec publi: | Not Reported       | Dhec pub00: | Not Reported    |
| Ownid:      | Not Reported       | Parcel id:  | Not Reported    |
| Urid:       | Not Reported       | Locat:      | N of Gray Court |
| Cono:       | LRN-2018           | Quad:       | WOODRUFF        |
| Quadno:     | 95                 | Locataccur: | Delorme1        |
| Lat:        | 343845             | Lon:        | 820656          |
| Utmn:       | 3834124            |             |                 |
| Utme:       | 397751             |             |                 |
| Drdpth:     | 250                | Comdpth:    | 0               |
| Elev:       | 0                  |             |                 |
| Elevr:      | Not Reported       | Topog:      | Not Reported    |
| Owner:      | Richard Jones      | Contact:    | Not Reported    |
| Address:    | 1152 Cheek Rd      | City:       | Gray Court      |
| State:      | SC                 | Zip:        | 29645           |
| Phone:      | Not Reported       | Aquifer:    | Not Reported    |
| Basin:      | Not Reported       | Wtruse:     | DO              |
| Sorctpt:    | W                  | Yield:      | 30              |
| Cons:       | Not Reported       | Wq:         | Not Reported    |
| Gl:         | Not Reported       | Pt:         | Not Reported    |
| Wl:         | Not Reported       | Pr:         | Not Reported    |
| Updated:    | 20031211000000.000 | Ca:         | Not Reported    |
| Sc:         | Not Reported       | Pu:         | Not Reported    |
| Qm:         | Not Reported       | Cla:        | Not Reported    |
| Date print: | Not Reported       | Site id:    | SCP500000013406 |

**A2**  
**ESE**  
**1/2 - 1 Mile**  
**Lower**

**SC WELLS SCP500000013401**

|             |               |             |                 |
|-------------|---------------|-------------|-----------------|
| Fid:        | 13400         | Scdnr new : | 44H--i007       |
| Scdnr old : | 44H--i007     | Scwrc:      | 44H--i007       |
| Scwrc tran: | 44H--iz0E     | Scwrc orig: | 44H--izE        |
| Dhec permi: | Not Reported  | Dhec const: | Not Reported    |
| Dhec publi: | Not Reported  | Dhec pub00: | Not Reported    |
| Ownid:      | Not Reported  | Parcel id:  | Not Reported    |
| Urid:       | Not Reported  | Locat:      | N of Gray Court |
| Cono:       | LRN-1344      | Quad:       | WOODRUFF        |
| Quadno:     | 95            | Locataccur: | Delorme1        |
| Lat:        | 343829        | Lon:        | 820648          |
| Utmn:       | 3833641       |             |                 |
| Utme:       | 397960        |             |                 |
| Drdpth:     | 205           | Comdpth:    | 0               |
| Elev:       | 0             |             |                 |
| Elevr:      | Not Reported  | Topog:      | Not Reported    |
| Owner:      | Wesley Seay   | Contact:    | Not Reported    |
| Address:    | 328 Cook Road | City:       | Gray Court      |
| State:      | SC            | Zip:        | 29645           |
| Phone:      | Not Reported  | Aquifer:    | Not Reported    |
| Basin:      | Not Reported  | Wtruse:     | DO              |



## GEOCHECK® - PHYSICAL SETTING SOURCE MAP FINDINGS

|             |                    |          |                 |
|-------------|--------------------|----------|-----------------|
| Sorctp:     | W                  | Yield:   | 7               |
| Cons:       | X                  | Wq:      | Not Reported    |
| Gl:         | X                  | Pt:      | Not Reported    |
| Wl:         | X                  | Pr:      | Not Reported    |
| Updated:    | 20031211000000.000 | Ca:      | X               |
| Sc:         | X                  | Pu:      | Not Reported    |
| Qm:         | Not Reported       | Cla:     | Not Reported    |
| Date print: | Not Reported       | Site id: | SCP500000013401 |

**A3  
ESE  
1/2 - 1 Mile  
Lower**

**SC WELLS      SCP500000013400**

|             |                    |             |                 |
|-------------|--------------------|-------------|-----------------|
| Fid:        | 13399              | Scdnr new : | 44H--i006       |
| Scdnr old : | 44H--i006          | Scwrc:      | 44H--i006       |
| Scwrc tran: | 44H--iz0D          | Scwrc orig: | 44H--izD        |
| Dhec permi: | Not Reported       | Dhec const: | Not Reported    |
| Dhec publi: | Not Reported       | Dhec pub00: | Not Reported    |
| Ownid:      | Not Reported       | Parcel id:  | Not Reported    |
| Urid:       | Not Reported       | Locat:      | N of Gray Court |
| Cono:       | LRN-1343           | Quad:       | WOODRUFF        |
| Quadno:     | 95                 | Locataccur: | Delorme1        |
| Lat:        | 343829             | Lon:        | 820648          |
| Utmn:       | 3833641            |             |                 |
| Utme:       | 397960             |             |                 |
| Drdpth:     | 205                | Comdpth:    | 0               |
| Elev:       | 0                  |             |                 |
| Elevr:      | Not Reported       | Topog:      | Not Reported    |
| Owner:      | Wesley E Seay      | Contact:    | Not Reported    |
| Address:    | 328 Cook Road      | City:       | Gray Court      |
| State:      | SC                 | Zip:        | 29645           |
| Phone:      | Not Reported       | Aquifer:    | Not Reported    |
| Basin:      | Not Reported       | Wtruse:     | DO              |
| Sorctp:     | W                  | Yield:      | 7               |
| Cons:       | X                  | Wq:         | Not Reported    |
| Gl:         | X                  | Pt:         | Not Reported    |
| Wl:         | X                  | Pr:         | Not Reported    |
| Updated:    | 20031211000000.000 | Ca:         | X               |
| Sc:         | X                  | Pu:         | Not Reported    |
| Qm:         | Not Reported       | Cla:        | Not Reported    |
| Date print: | Not Reported       | Site id:    | SCP500000013400 |

**A4  
ESE  
1/2 - 1 Mile  
Lower**

**SC WELLS      SCP500000013402**

|             |              |             |                 |
|-------------|--------------|-------------|-----------------|
| Fid:        | 13401        | Scdnr new : | 44H--i008       |
| Scdnr old : | 44H--i008    | Scwrc:      | 44H--i008       |
| Scwrc tran: | 44H--iz0F    | Scwrc orig: | 44H--izF        |
| Dhec permi: | Not Reported | Dhec const: | Not Reported    |
| Dhec publi: | Not Reported | Dhec pub00: | Not Reported    |
| Ownid:      | Not Reported | Parcel id:  | Not Reported    |
| Urid:       | Not Reported | Locat:      | N of Gray Court |
| Cono:       | LRN-1626     | Quad:       | WOODRUFF        |
| Quadno:     | 95           | Locataccur: | Delorme1        |
| Lat:        | 343828       | Lon:        | 820647          |

## GEOCHECK® - PHYSICAL SETTING SOURCE MAP FINDINGS

|             |                       |          |                 |
|-------------|-----------------------|----------|-----------------|
| Utmn:       | 3833622               |          |                 |
| Utme:       | 397975                |          |                 |
| Drdpth:     | 465                   | Comdpth: | 0               |
| Elev:       | 0                     |          |                 |
| Elevr:      | Not Reported          | Topog:   | Not Reported    |
| Owner:      | Bill Jones            | Contact: | Not Reported    |
| Address:    | 151 Willow Creek Lane | City:    | Gray Court      |
| State:      | SC                    | Zip:     | 29645           |
| Phone:      | 864/876-3579          | Aquifer: | Not Reported    |
| Basin:      | Not Reported          | Wtruse:  | DO              |
| Sorctp:     | W                     | Yield:   | 3               |
| Cons:       | X                     | Wq:      | Not Reported    |
| Gl:         | X                     | Pt:      | Not Reported    |
| Wl:         | X                     | Pr:      | Not Reported    |
| Updated:    | 20031211000000.000    | Ca:      | X               |
| Sc:         | X                     | Pu:      | X               |
| Qm:         | Not Reported          | Cla:     | Not Reported    |
| Date print: | Not Reported          | Site id: | SCP500000013402 |

**A5  
ESE  
1/2 - 1 Mile  
Lower**

**SC WELLS      SCP500000013403**

|             |                    |             |                 |
|-------------|--------------------|-------------|-----------------|
| Fid:        | 13402              | Scdnr new : | 44H--i009       |
| Scdnr old : | 44H--i009          | Scwrc:      | 44H--i009       |
| Scwrc tran: | 44H--iz0G          | Scwrc orig: | 44H--izG        |
| Dhec permi: | Not Reported       | Dhec const: | Not Reported    |
| Dhec publi: | Not Reported       | Dhec pub00: | Not Reported    |
| Ownid:      | Not Reported       | Parcel id:  | Not Reported    |
| Urid:       | Not Reported       | Locat:      | N of Gray Court |
| Cono:       | LRN-1672           | Quad:       | WOODRUFF        |
| Quadno:     | 95                 | Locataccur: | Delorme1        |
| Lat:        | 343828             | Lon:        | 820647          |
| Utmn:       | 3833622            |             |                 |
| Utme:       | 397975             |             |                 |
| Drdpth:     | 345                | Comdpth:    | 0               |
| Elev:       | 0                  |             |                 |
| Elevr:      | Not Reported       | Topog:      | Not Reported    |
| Owner:      | Bill Jones         | Contact:    | Not Reported    |
| Address:    | 326 Cook Road      | City:       | Gray Court      |
| State:      | SC                 | Zip:        | 29645           |
| Phone:      | 864/876-3579       | Aquifer:    | Not Reported    |
| Basin:      | Not Reported       | Wtruse:     | DO              |
| Sorctp:     | W                  | Yield:      | 15              |
| Cons:       | X                  | Wq:         | Not Reported    |
| Gl:         | X                  | Pt:         | Not Reported    |
| Wl:         | X                  | Pr:         | Not Reported    |
| Updated:    | 20031211000000.000 | Ca:         | X               |
| Sc:         | X                  | Pu:         | Not Reported    |
| Qm:         | Not Reported       | Cla:        | Not Reported    |
| Date print: | Not Reported       | Site id:    | SCP500000013403 |

**A6  
ESE  
1/2 - 1 Mile  
Lower**

**SC WELLS      SCP500000013397**

## GEOCHECK® - PHYSICAL SETTING SOURCE MAP FINDINGS

|             |                         |             |                 |
|-------------|-------------------------|-------------|-----------------|
| Fid:        | 13396                   | Scdnr new : | 44H--i003       |
| Scdnr old : | 44H--i003               | Scwrc:      | 44H--i003       |
| Scwrc tran: | 44H--iz07               | Scwrc orig: | 44H--iz7        |
| Dhec permi: | Not Reported            | Dhec const: | Not Reported    |
| Dhec publi: | Not Reported            | Dhec pub00: | Not Reported    |
| Ownid:      | Not Reported            | Parcel id:  | Not Reported    |
| Urid:       | Not Reported            | Locat:      | N of Gray Court |
| Cono:       | LRN-0482                | Quad:       | WOODRUFF        |
| Quadno:     | 95                      | Locataccur: | Delorme1        |
| Lat:        | 343831                  | Lon:        | 820645          |
| Utmn:       | 3833696                 |             |                 |
| Utme:       | 398037                  |             |                 |
| Drdpth:     | 53                      | Comdpth:    | 0               |
| Elev:       | 0                       |             |                 |
| Elevr:      | Not Reported            | Topog:      | Not Reported    |
| Owner:      | James Campbell          | Contact:    | Not Reported    |
| Address:    | Rt 3 Box 50 Circle Road | City:       | Gray Court      |
| State:      | SC                      | Zip:        | 29645           |
| Phone:      | 864/876-2194            | Aquifer:    | Not Reported    |
| Basin:      | Not Reported            | Wtruse:     | DO              |
| Sorctp:     | W                       | Yield:      | 0               |
| Cons:       | X                       | Wq:         | Not Reported    |
| Gl:         | X                       | Pt:         | Not Reported    |
| Wl:         | X                       | Pr:         | Not Reported    |
| Updated:    | 20031211000000.000      | Ca:         | X               |
| Sc:         | X                       | Pu:         | Not Reported    |
| Qm:         | Not Reported            | Cla:        | Not Reported    |
| Date print: | Not Reported            | Site id:    | SCP500000013397 |

**A7  
ESE  
1/2 - 1 Mile  
Lower**

**SC WELLS      SCP500000013399**

|             |                         |             |                 |
|-------------|-------------------------|-------------|-----------------|
| Fid:        | 13398                   | Scdnr new : | 44H--i005       |
| Scdnr old : | 44H--i005               | Scwrc:      | 44H--i005       |
| Scwrc tran: | 44H--iz09               | Scwrc orig: | 44H--iz9        |
| Dhec permi: | Not Reported            | Dhec const: | Not Reported    |
| Dhec publi: | Not Reported            | Dhec pub00: | Not Reported    |
| Ownid:      | Not Reported            | Parcel id:  | Not Reported    |
| Urid:       | Not Reported            | Locat:      | N of Gray Court |
| Cono:       | LRN-0484                | Quad:       | WOODRUFF        |
| Quadno:     | 95                      | Locataccur: | Delorme1        |
| Lat:        | 343831                  | Lon:        | 820644          |
| Utmn:       | 3833695                 |             |                 |
| Utme:       | 398067                  |             |                 |
| Drdpth:     | 51                      | Comdpth:    | 0               |
| Elev:       | 0                       |             |                 |
| Elevr:      | Not Reported            | Topog:      | Not Reported    |
| Owner:      | Oscar Pennington        | Contact:    | Not Reported    |
| Address:    | Rt 3 Box 51 Circle Road | City:       | Gray Court      |
| State:      | SC                      | Zip:        | 29645           |
| Phone:      | 864/876-2150            | Aquifer:    | Not Reported    |
| Basin:      | Not Reported            | Wtruse:     | DO              |

# GEOCHECK® - PHYSICAL SETTING SOURCE MAP FINDINGS

|             |                    |          |                 |
|-------------|--------------------|----------|-----------------|
| Sorctp:     | W                  | Yield:   | 0               |
| Cons:       | X                  | Wq:      | Not Reported    |
| Gl:         | X                  | Pt:      | Not Reported    |
| Wl:         | X                  | Pr:      | Not Reported    |
| Updated:    | 20031211000000.000 | Ca:      | X               |
| Sc:         | X                  | Pu:      | Not Reported    |
| Qm:         | Not Reported       | Cla:     | Not Reported    |
| Date print: | Not Reported       | Site id: | SCP500000013399 |

**A8**  
**ESE**  
**1/2 - 1 Mile**  
**Lower**

**SC WELLS SCP500000013408**

|             |                    |             |                 |
|-------------|--------------------|-------------|-----------------|
| Fid:        | 13407              | Scdnr new : | 44H--i014       |
| Scdnr old : | 44H--i014          | Scwrc:      | 44H--i014       |
| Scwrc tran: | Not Reported       | Scwrc orig: | Not Reported    |
| Dhec permi: | Not Reported       | Dhec const: | Not Reported    |
| Dhec publi: | Not Reported       | Dhec pub00: | Not Reported    |
| Ownid:      | Not Reported       | Parcel id:  | Not Reported    |
| Urid:       | Not Reported       | Locat:      | N of Gray Court |
| Cono:       | LRN-2075           | Quad:       | WOODRUFF        |
| Quadno:     | 95                 | Locataccur: | Delorme1        |
| Lat:        | 343831             | Lon:        | 820644          |
| Utmn:       | 3833714            |             |                 |
| Utme:       | 398067             |             |                 |
| Drdpth:     | 265                | Comdpth:    | 0               |
| Elev:       | 0                  |             |                 |
| Elevr:      | Not Reported       | Topog:      | Not Reported    |
| Owner:      | Joe Shockley       | Contact:    | Not Reported    |
| Address:    | 101 Circle Dr      | City:       | Gray Court      |
| State:      | SC                 | Zip:        | 29645           |
| Phone:      | 864-876-2112       | Aquifer:    | Not Reported    |
| Basin:      | Not Reported       | Wtruse:     | DO              |
| Sorctp:     | W                  | Yield:      | 28              |
| Cons:       | Not Reported       | Wq:         | Not Reported    |
| Gl:         | Not Reported       | Pt:         | Not Reported    |
| Wl:         | Not Reported       | Pr:         | Not Reported    |
| Updated:    | 20031211000000.000 | Ca:         | Not Reported    |
| Sc:         | Not Reported       | Pu:         | Not Reported    |
| Qm:         | Not Reported       | Cla:        | Not Reported    |
| Date print: | Not Reported       | Site id:    | SCP500000013408 |

**B9**  
**SE**  
**1/2 - 1 Mile**  
**Lower**

**SC WELLS SCP500000013419**

|             |              |             |                  |
|-------------|--------------|-------------|------------------|
| Fid:        | 13418        | Scdnr new : | 44H--iz26        |
| Scdnr old : | 44H--iz26    | Scwrc:      | 44H--iz26        |
| Scwrc tran: | 44H--sz06    | Scwrc orig: | 44H--sz6         |
| Dhec permi: | Not Reported | Dhec const: | Not Reported     |
| Dhec publi: | Not Reported | Dhec pub00: | Not Reported     |
| Ownid:      | Not Reported | Parcel id:  | Not Reported     |
| Urid:       | Not Reported | Locat:      | NE of Gray Court |
| Cono:       | LRN-0471     | Quad:       | WOODRUFF         |
| Quadno:     | 95           | Locataccur: | DeLorme2         |
| Lat:        | 343812       | Lon:        | 820656           |

## GEOCHECK® - PHYSICAL SETTING SOURCE MAP FINDINGS

|             |                    |          |                 |
|-------------|--------------------|----------|-----------------|
| Utmn:       | 0                  | Comdpth: | 0               |
| Utme:       | 0                  |          |                 |
| Drpdpth:    | 120                |          |                 |
| Elev:       | 0                  |          |                 |
| Elevr:      | Not Reported       | Topog:   | Not Reported    |
| Owner:      | Eric Neal          | Contact: | Not Reported    |
| Address:    | 147 Cook Road      | City:    | Gray Court      |
| State:      | SC                 | Zip:     | 29645           |
| Phone:      | 864/458-8742       | Aquifer: | Not Reported    |
| Basin:      | Not Reported       | Wtruse:  | DO              |
| Sorctp:     | W                  | Yield:   | 30              |
| Cons:       | X                  | Wq:      | Not Reported    |
| Gl:         | X                  | Pt:      | Not Reported    |
| Wl:         | X                  | Pr:      | Not Reported    |
| Updated:    | 20031211000000.000 | Ca:      | X               |
| Sc:         | X                  | Pu:      | Not Reported    |
| Qm:         | Not Reported       | Cla:     | Not Reported    |
| Date print: | Not Reported       | Site id: | SCP500000013419 |

### B10 SE 1/2 - 1 Mile Lower

SC WELLS SCP500000013418

|             |                    |             |                  |
|-------------|--------------------|-------------|------------------|
| Fid:        | 13417              | Scdnr new : | 44H--iz25        |
| Scdnr old : | 44H--iz25          | Scwrc:      | 44H--iz25        |
| Scwrc tran: | 44H--rz03          | Scwrc orig: | 44H--rz3         |
| Dhec permi: | Not Reported       | Dhec const: | Not Reported     |
| Dhec publi: | Not Reported       | Dhec pub00: | Not Reported     |
| Ownid:      | Not Reported       | Parcel id:  | Not Reported     |
| Urid:       | Not Reported       | Locat:      | NE of Gray Court |
| Cono:       | LRN-0827           | Quad:       | WOODRUFF         |
| Quadno:     | 95                 | Locataccur: | DeLorme2         |
| Lat:        | 343812             | Lon:        | 820655           |
| Utmn:       | 0                  |             |                  |
| Utme:       | 0                  |             |                  |
| Drpdpth:    | 285                | Comdpth:    | 0                |
| Elev:       | 0                  |             |                  |
| Elevr:      | Not Reported       | Topog:      | Not Reported     |
| Owner:      | Wilton W Gregory   | Contact:    | Not Reported     |
| Address:    | 8 Glenda Lane      | City:       | Greenville       |
| State:      | SC                 | Zip:        | 29602            |
| Phone:      | 864/297-6027       | Aquifer:    | Not Reported     |
| Basin:      | Not Reported       | Wtruse:     | DO               |
| Sorctp:     | W                  | Yield:      | 0                |
| Cons:       | X                  | Wq:         | Not Reported     |
| Gl:         | X                  | Pt:         | Not Reported     |
| Wl:         | X                  | Pr:         | Not Reported     |
| Updated:    | 20031211000000.000 | Ca:         | X                |
| Sc:         | X                  | Pu:         | Not Reported     |
| Qm:         | Not Reported       | Cla:        | Not Reported     |
| Date print: | Not Reported       | Site id:    | SCP500000013418  |

### 11 East 1/2 - 1 Mile Lower

SC WELLS SCP500000013417

## GEOCHECK® - PHYSICAL SETTING SOURCE MAP FINDINGS

|             |                    |             |                  |
|-------------|--------------------|-------------|------------------|
| Fid:        | 13416              | Scdnr new : | 44H--iz24        |
| Scdnr old : | 44H--iz24          | Scwrc:      | 44H--iz24        |
| Scwrc tran: | 44H--kz0H          | Scwrc orig: | 44H--kzH         |
| Dhec permi: | Not Reported       | Dhec const: | Not Reported     |
| Dhec publi: | Not Reported       | Dhec pub00: | Not Reported     |
| Ownid:      | Not Reported       | Parcel id:  | Not Reported     |
| Urid:       | Not Reported       | Locat:      | NE of Gray Court |
| Cono:       | LRN-0907           | Quad:       | WOODRUFF         |
| Quadno:     | 95                 | Locataccur: | DeLorme2         |
| Lat:        | 343851             | Lon:        | 820639           |
| Utmn:       | 0                  |             |                  |
| Utme:       | 0                  |             |                  |
| Drdpth:     | 155                | Comdpth:    | 0                |
| Elev:       | 0                  |             |                  |
| Elevr:      | Not Reported       | Topog:      | Not Reported     |
| Owner:      | David P Baumann    | Contact:    | Not Reported     |
| Address:    | 360 Cook Road      | City:       | Gray Court       |
| State:      | SC                 | Zip:        | 29645            |
| Phone:      | 864/876-3430       | Aquifer:    | Not Reported     |
| Basin:      | Not Reported       | Wtruse:     | DO               |
| Sorctp:     | W                  | Yield:      | 55               |
| Cons:       | X                  | Wq:         | Not Reported     |
| Gl:         | X                  | Pt:         | Not Reported     |
| Wl:         | X                  | Pr:         | Not Reported     |
| Updated:    | 20031211000000.000 | Ca:         | X                |
| Sc:         | X                  | Pu:         | Not Reported     |
| Qm:         | Not Reported       | Cla:        | Not Reported     |
| Date print: | Not Reported       | Site id:    | SCP500000013417  |

**B12**  
**SE**  
**1/2 - 1 Mile**  
**Lower**

**SC WELLS      SCP500000013410**

|             |               |             |                  |
|-------------|---------------|-------------|------------------|
| Fid:        | 13409         | Scdnr new : | 44H--i016        |
| Scdnr old : | 44H--i016     | Scwrc:      | 44H--i016        |
| Scwrc tran: | 44F--xz04     | Scwrc orig: | 44F--xz4         |
| Dhec permi: | Not Reported  | Dhec const: | Not Reported     |
| Dhec publi: | Not Reported  | Dhec pub00: | Not Reported     |
| Ownid:      | Not Reported  | Parcel id:  | Not Reported     |
| Urid:       | Not Reported  | Locat:      | NE of Gray Court |
| Cono:       | LRN-0791      | Quad:       | WOODRUFF         |
| Quadno:     | 95            | Locataccur: | Delorme1         |
| Lat:        | 343809        | Lon:        | 820657           |
| Utmn:       | 3833034       |             |                  |
| Utme:       | 397724        |             |                  |
| Drdpth:     | 42            | Comdpth:    | 0                |
| Elev:       | 0             |             |                  |
| Elevr:      | Not Reported  | Topog:      | Not Reported     |
| Owner:      | Carl A Neal   | Contact:    | Not Reported     |
| Address:    | 137 Cork Road | City:       | Gray Court       |
| State:      | SC            | Zip:        | 29645            |
| Phone:      | 864/876-9953  | Aquifer:    | Not Reported     |
| Basin:      | Not Reported  | Wtruse:     | DO               |

## GEOCHECK® - PHYSICAL SETTING SOURCE MAP FINDINGS

|             |                    |          |                 |
|-------------|--------------------|----------|-----------------|
| Sorctp:     | W                  | Yield:   | 0               |
| Cons:       | X                  | Wq:      | Not Reported    |
| Gl:         | X                  | Pt:      | Not Reported    |
| Wl:         | X                  | Pr:      | Not Reported    |
| Updated:    | 20031211000000.000 | Ca:      | X               |
| Sc:         | X                  | Pu:      | Not Reported    |
| Qm:         | Not Reported       | Cla:     | Not Reported    |
| Date print: | Not Reported       | Site id: | SCP500000013410 |

# GEOCHECK® - PHYSICAL SETTING SOURCE MAP FINDINGS

## RADON

### AREA RADON INFORMATION

State Database: SC Radon

#### Radon Test Results

| Zipcode | Average | Num Tests | Minimum | Maximum | % > 4 pCi/L |
|---------|---------|-----------|---------|---------|-------------|
| 29645   | 2.3     | 22        | 0.3     | 13.8    | 4.5         |

Federal EPA Radon Zone for LAURENS County: 2

Note: Zone 1 indoor average level > 4 pCi/L.  
 : Zone 2 indoor average level >= 2 pCi/L and <= 4 pCi/L.  
 : Zone 3 indoor average level < 2 pCi/L.

---

Federal Area Radon Information for Zip Code: 29645

Number of sites tested: 1

| Area                    | Average Activity | % <4 pCi/L   | % 4-20 pCi/L | % >20 pCi/L  |
|-------------------------|------------------|--------------|--------------|--------------|
| Living Area - 1st Floor | 2.100 pCi/L      | 100%         | 0%           | 0%           |
| Living Area - 2nd Floor | Not Reported     | Not Reported | Not Reported | Not Reported |
| Basement                | Not Reported     | Not Reported | Not Reported | Not Reported |



# PHYSICAL SETTING SOURCE RECORDS SEARCHED

## TOPOGRAPHIC INFORMATION

### USGS 7.5' Digital Elevation Model (DEM)

Source: United States Geologic Survey

EDR acquired the USGS 7.5' Digital Elevation Model in 2002 and updated it in 2006. The 7.5 minute DEM corresponds to the USGS 1:24,000- and 1:25,000-scale topographic quadrangle maps. The DEM provides elevation data with consistent elevation units and projection.

### Current USGS 7.5 Minute Topographic Map

Source: U.S. Geological Survey

## HYDROLOGIC INFORMATION

**Flood Zone Data:** This data was obtained from the Federal Emergency Management Agency (FEMA). It depicts 100-year and 500-year flood zones as defined by FEMA. It includes the National Flood Hazard Layer (NFHL) which incorporates Flood Insurance Rate Map (FIRM) data and Q3 data from FEMA in areas not covered by NFHL.

Source: FEMA

Telephone: 877-336-2627

Date of Government Version: 2003, 2015

**NWI:** National Wetlands Inventory. This data, available in select counties across the country, was obtained by EDR in 2002, 2005 and 2010 from the U.S. Fish and Wildlife Service.

### State Wetlands Data: Wetlands Inventory

Source: Department of Natural Resources

Telephone: 803-734-9494

## HYDROGEOLOGIC INFORMATION

### AQUIFLOW<sup>R</sup> Information System

Source: EDR proprietary database of groundwater flow information

EDR has developed the AQUIFLOW Information System (AIS) to provide data on the general direction of groundwater flow at specific points. EDR has reviewed reports submitted to regulatory authorities at select sites and has extracted the date of the report, hydrogeologically determined groundwater flow direction and depth to water table information.

## GEOLOGIC INFORMATION

### Geologic Age and Rock Stratigraphic Unit

Source: P.G. Schruben, R.E. Arndt and W.J. Bawiec, Geology of the Conterminous U.S. at 1:2,500,000 Scale - A digital representation of the 1974 P.B. King and H.M. Beikman Map, USGS Digital Data Series DDS - 11 (1994).

### STATSGO: State Soil Geographic Database

Source: Department of Agriculture, Natural Resources Conservation Service (NRCS)

The U.S. Department of Agriculture's (USDA) Natural Resources Conservation Service (NRCS) leads the national Conservation Soil Survey (NCSS) and is responsible for collecting, storing, maintaining and distributing soil survey information for privately owned lands in the United States. A soil map in a soil survey is a representation of soil patterns in a landscape. Soil maps for STATSGO are compiled by generalizing more detailed (SSURGO) soil survey maps.

### SSURGO: Soil Survey Geographic Database

Source: Department of Agriculture, Natural Resources Conservation Service (NRCS)

Telephone: 800-672-5559

SSURGO is the most detailed level of mapping done by the Natural Resources Conservation Service, mapping scales generally range from 1:12,000 to 1:63,360. Field mapping methods using national standards are used to construct the soil maps in the Soil Survey Geographic (SSURGO) database. SSURGO digitizing duplicates the original soil survey maps. This level of mapping is designed for use by landowners, townships and county natural resource planning and management.

# PHYSICAL SETTING SOURCE RECORDS SEARCHED

## LOCAL / REGIONAL WATER AGENCY RECORDS

### FEDERAL WATER WELLS

#### PWS: Public Water Systems

Source: EPA/Office of Drinking Water

Telephone: 202-564-3750

Public Water System data from the Federal Reporting Data System. A PWS is any water system which provides water to at least 25 people for at least 60 days annually. PWSs provide water from wells, rivers and other sources.

#### PWS ENF: Public Water Systems Violation and Enforcement Data

Source: EPA/Office of Drinking Water

Telephone: 202-564-3750

Violation and Enforcement data for Public Water Systems from the Safe Drinking Water Information System (SDWIS) after August 1995. Prior to August 1995, the data came from the Federal Reporting Data System (FRDS).

#### USGS Water Wells: USGS National Water Inventory System (NWIS)

This database contains descriptive information on sites where the USGS collects or has collected data on surface water and/or groundwater. The groundwater data includes information on wells, springs, and other sources of groundwater.

### STATE RECORDS

#### Water Well Database

Source: Department of Natural Resources

Telephone: 803-734-6440

Water wells in the Coastal Plain counties of South Carolina

#### Water Well Database

Source: Department of Natural Resources

Telephone: 864-654-1671

A listing of water wells in the Piedmont (upstate) counties.

## OTHER STATE DATABASE INFORMATION

### RADON

#### State Database: SC Radon

Source: Department of Health & Environmental Control

Telephone: 864-241-1090

Radon Test Results by Zip Code

#### Area Radon Information

Source: USGS

Telephone: 703-356-4020

The National Radon Database has been developed by the U.S. Environmental Protection Agency (USEPA) and is a compilation of the EPA/State Residential Radon Survey and the National Residential Radon Survey. The study covers the years 1986 - 1992. Where necessary data has been supplemented by information collected at private sources such as universities and research institutions.

#### EPA Radon Zones

Source: EPA

Telephone: 703-356-4020

Sections 307 & 309 of IRAA directed EPA to list and identify areas of U.S. with the potential for elevated indoor radon levels.

### OTHER

#### Airport Landing Facilities: Private and public use landing facilities

Source: Federal Aviation Administration, 800-457-6656

#### Epicenters: World earthquake epicenters, Richter 5 or greater

Source: Department of Commerce, National Oceanic and Atmospheric Administration

Earthquake Fault Lines: The fault lines displayed on EDR's Topographic map are digitized quaternary faultlines, prepared in 1975 by the United State Geological Survey

## PHYSICAL SETTING SOURCE RECORDS SEARCHED

### STREET AND ADDRESS INFORMATION

© 2015 TomTom North America, Inc. All rights reserved. This material is proprietary and the subject of copyright protection and other intellectual property rights owned by or licensed to Tele Atlas North America, Inc. The use of this material is subject to the terms of a license agreement. You will be held liable for any unauthorized copying or disclosure of this material.